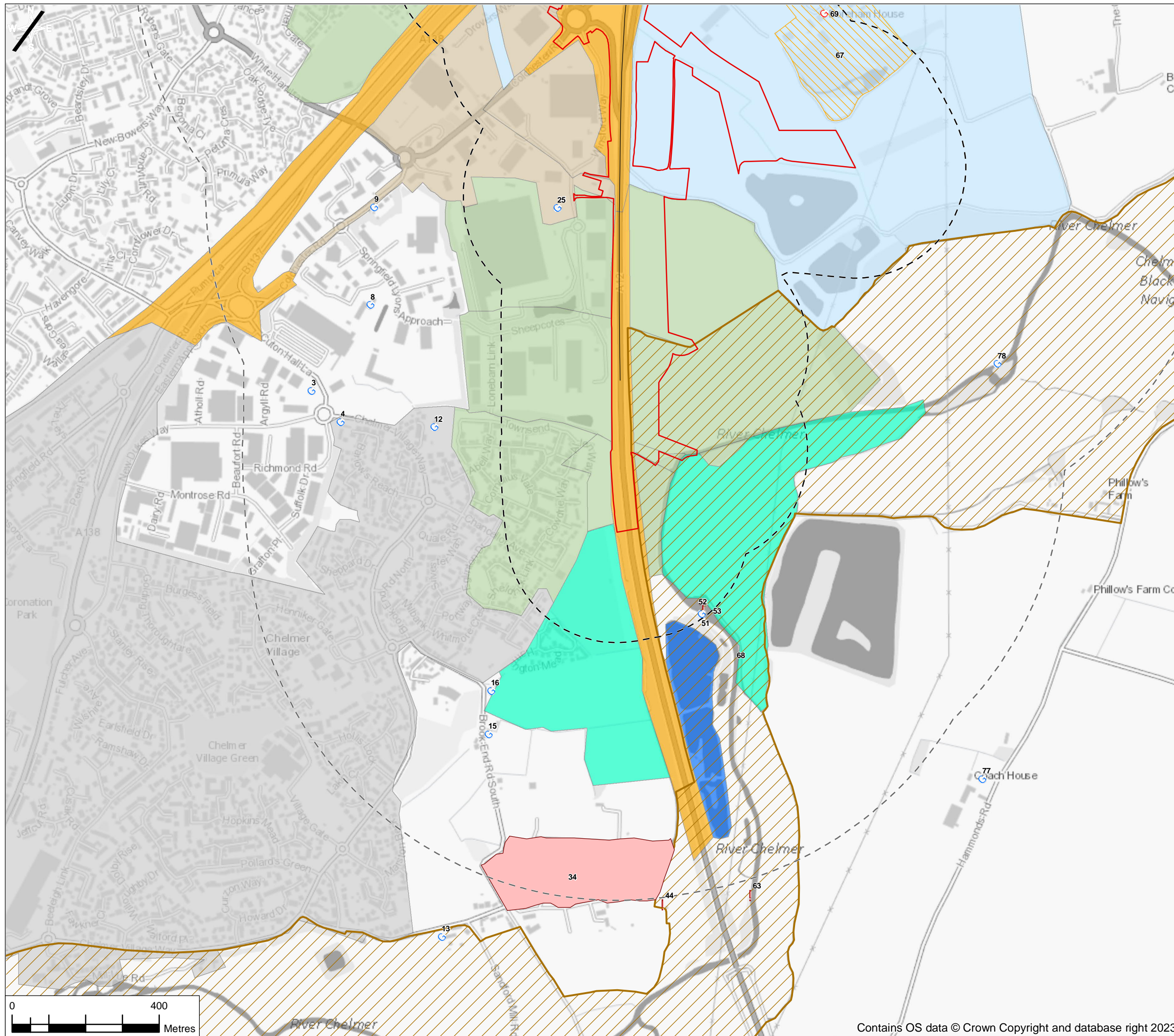
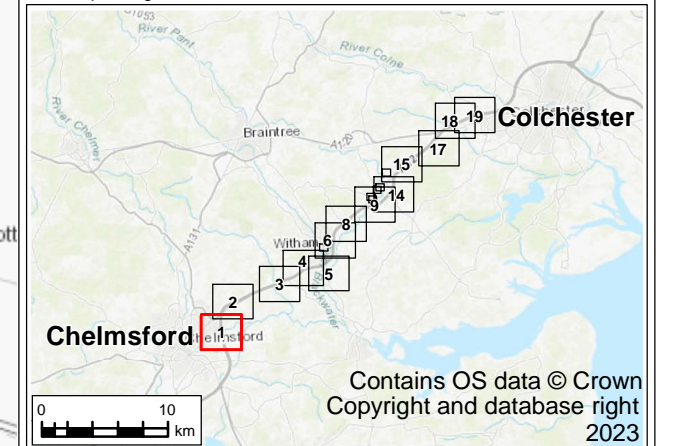


FIGURE 7.2



- Legend**
- Order Limits
 - Proposed scheme centreline
 - Heritage 300m Study Area
 - Heritage 1,000m Study Area
 - Grade I Listed Building
 - Grade II* Listed Building
 - Grade II Listed Building
 - Locally Listed Building
 - ! Non-designated Built Heritage Asset
 - Scheduled Monument
 - Conservation Area
 - Grade II* Registered Park and Garden
 - Grade II Registered Park and Garden
 - Non-designated Built Heritage Asset
- Historic Landscape Type (HLT)**
- HLT 1 - Settlement
 - HLT 2 - Communications
 - HLT 3 - Industry
 - HLT 4 - Mineral Extraction
 - HLT 5 - Horticulture
 - HLT 6 - Recreation
 - HLT 7 - Post-medieval Designed Landscape
 - HLT 8 - Ancient Woodland
 - HLT 9 - Post-medieval Plantation
 - HLT 10 - Unenclosed Heath
 - HLT 11 - Enclosed Meadow Pasture
 - HLT 12 - Pre-18th Century Enclosure
 - HLT 13 - 18th and 19th Century Enclosure
 - HLT 14 - Modern Agriculture
 - HLT 15 - Artificial Water Bodies

Please refer to Chapter 7: Cultural heritage, of the Environmental Statement [TR010060/APP/6.1] for more information about numbered items, see also ES Chapter Figure 7.2



P02	07/12/23	Revision of version control	AD	RM	RM	CF
P01	06/04/23	For DCO application	AD	RM	RM	CF
Rev.	Rev. Date	Purpose of revision	Drawn	Check'd	Rev'd	Appr'd

Development Consent Order Drawing Number: TR010060/APP/6.2
 APFP Regulation: Regulation 5(2)(m)



Project
 REGIONAL DELIVERY PARTNERSHIP
 A12 CHELMSFORD TO A120 WIDENING SCHEME

Drawing Title
 ENVIRONMENTAL STATEMENT
 CULTURAL HERITAGE
 BUILT HERITAGE AND HISTORIC LANDSCAPE
 SHEET 1 OF 19

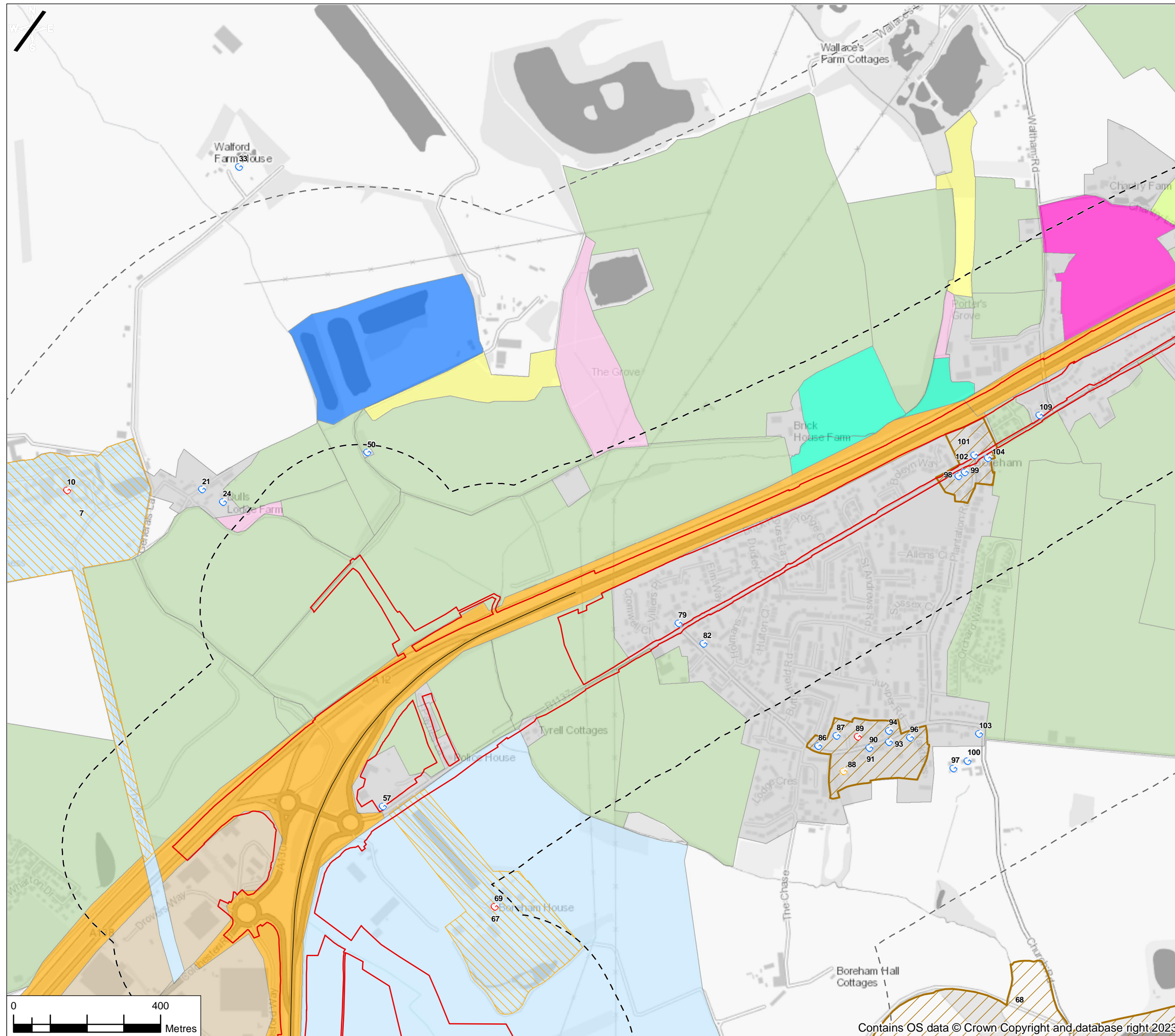
Drawing Status
 S4 - SUITABLE FOR STAGE APPROVAL

Scale @ A3	1:10000	DO NOT SCALE
Jacobs No.	B36601D1	
Client No.	HE551497	Rev P02

Drawing Number
 HE551497-JAC-EHR-SCHW-SK-GI-0031

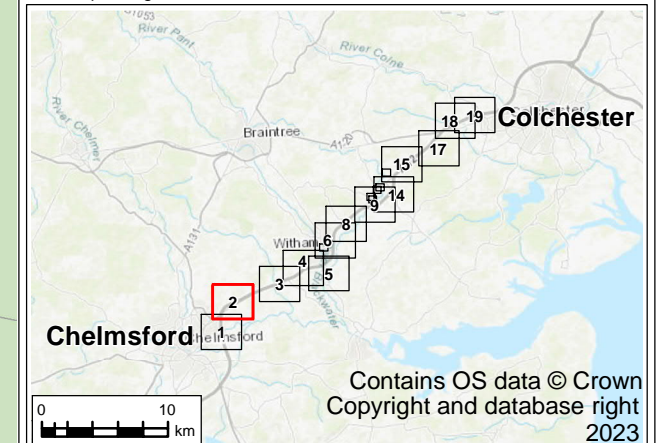
© Copyright 2022 Jacobs U.K. Limited. The concepts and information contained in this document are the property of Jacobs. Use or copying of this document in whole or in part without the written permission of Jacobs constitutes an infringement of copyright. Limitation: This drawing has been prepared on behalf of, and for the exclusive use of Jacobs Client, and is subject to, and issued in accordance with, the provisions of the contract between Jacobs and the Client. Jacobs accepts no liability or responsibility whatsoever for, or in respect of, any use of, or reliance upon, this drawing by any third party.

FIGURE 7.2



- Legend**
- Order Limits
 - Proposed scheme centreline
 - Heritage 300m Study Area
 - Heritage 1,000m Study Area
 - Grade I Listed Building
 - Grade II* Listed Building
 - Grade II Listed Building
 - Locally Listed Building
 - ! Non-designated Built Heritage Asset
 - Scheduled Monument
 - Conservation Area
 - Grade II* Registered Park and Garden
 - Grade II Registered Park and Garden
 - Non-designated Built Heritage Asset
- Historic Landscape Type (HLT)**
- HLT 1 - Settlement
 - HLT 2 - Communications
 - HLT 3 - Industry
 - HLT 4 - Mineral Extraction
 - HLT 5 - Horticulture
 - HLT 6 - Recreation
 - HLT 7 - Post-medieval Designed Landscape
 - HLT 8 - Ancient Woodland
 - HLT 9 - Post-medieval Plantation
 - HLT 10 - Unenclosed Heath
 - HLT 11 - Enclosed Meadow Pasture
 - HLT 12 - Pre-18th Century Enclosure
 - HLT 13 - 18th and 19th Century Enclosure
 - HLT 14 - Modern Agriculture
 - HLT 15 - Artificial Water Bodies

Please refer to Chapter 7: Cultural heritage, of the Environmental Statement [TR010060/APP/6.1] for more information about numbered items, see also ES Chapter Figure 7.2



P02	07/12/23	Revision of version control	AD	RM	RM	CF
P01	06/04/23	For DCO application	AD	RM	RM	CF
Rev.	Rev. Date	Purpose of revision	Drawn	Check'd	Rev'd	Appr'd

Development Consent Order Drawing Number: TR010060/APP/6.2
 APFF Regulation: Regulation 5(2)(m)



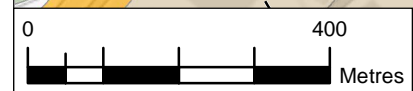
Project
 REGIONAL DELIVERY PARTNERSHIP
 A12 CHELMSFORD TO A120 WIDENING SCHEME

Drawing Title
 ENVIRONMENTAL STATEMENT
 CULTURAL HERITAGE
 BUILT HERITAGE AND HISTORIC LANDSCAPE
 SHEET 2 OF 19

Drawing Status
 S4 – SUITABLE FOR STAGE APPROVAL

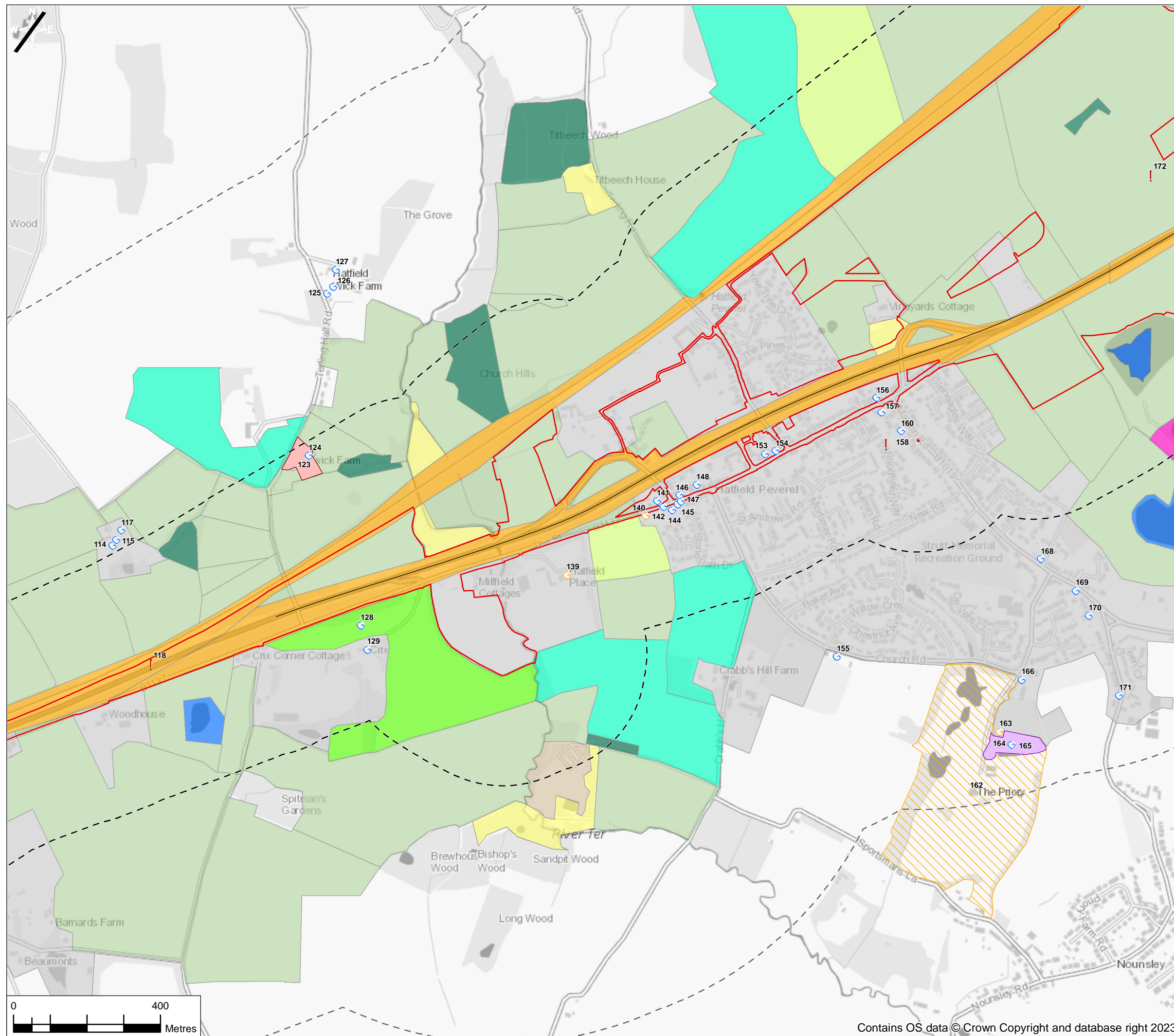
Scale @ A3	1:10000	DO NOT SCALE
Jacobs No.	B36601D1	
Client No.	HE551497	Rev P02

Drawing Number
 HE551497-JAC-EHR-SCHW-SK-GI-0032



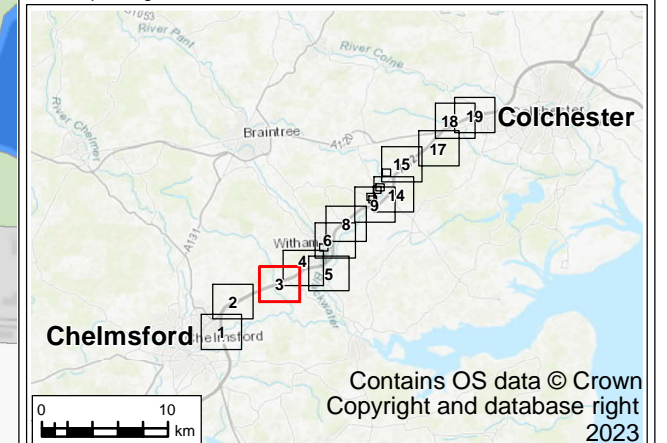
© Copyright 2022 Jacobs UK Limited. The concepts and information contained in this document are the property of Jacobs. Use or copying of this document in whole or in part without the written permission of Jacobs constitutes an infringement of copyright. Limitation: This drawing has been prepared on behalf of, and for the exclusive use of Jacobs' Client, and is subject to, and issued in accordance with, the provisions of the contract between Jacobs and the Client. Jacobs accepts no liability or responsibility whatsoever for, or in respect of, any use of, or reliance upon, this drawing by any third party.

FIGURE 7.2



- Legend**
- Order Limits
 - Proposed scheme centreline
 - Heritage 300m Study Area
 - Heritage 1,000m Study Area
 - Grade I Listed Building
 - Grade II* Listed Building
 - Grade II Listed Building
 - Locally Listed Building
 - ! Non-designated Built Heritage Asset
 - Scheduled Monument
 - Conservation Area
 - Grade II* Registered Park and Garden
 - Grade II Registered Park and Garden
 - Non-designated Built Heritage Asset
- Historic Landscape Type (HLT)**
- HLT 1 - Settlement
 - HLT 2 - Communications
 - HLT 3 - Industry
 - HLT 4 - Mineral Extraction
 - HLT 5 - Horticulture
 - HLT 6 - Recreation
 - HLT 7 - Post-medieval Designed Landscape
 - HLT 8 - Ancient Woodland
 - HLT 9 - Post-medieval Plantation
 - HLT 10 - Unenclosed Heath
 - HLT 11 - Enclosed Meadow Pasture
 - HLT 12 - Pre-18th Century Enclosure
 - HLT 13 - 18th and 19th Century Enclosure
 - HLT 14 - Modern Agriculture
 - HLT 15 - Artificial Water Bodies

Please refer to Chapter 7: Cultural heritage, of the Environmental Statement [TR010060/APP/6.1] for more information about numbered items, see also ES Chapter Figure 7.2



P02	07/12/23	Revision of version control	AD	RM	RM	CF
P01	06/04/23	For DCO application	AD	RM	RM	CF
Rev.	Rev. Date	Purpose of revision	Drawn	Check'd	Rev'd	Appr'd

Development Consent Order Drawing Number: TR010060/APP/6.2
 APFP Regulation: Regulation 5(2)(m)



Client
 REGIONAL DELIVERY PARTNERSHIP
 A12 CHELMSFORD TO A120 WIDENING SCHEME

Drawing Title
 ENVIRONMENTAL STATEMENT
 CULTURAL HERITAGE
 BUILT HERITAGE AND HISTORIC LANDSCAPE
 SHEET 3 OF 19

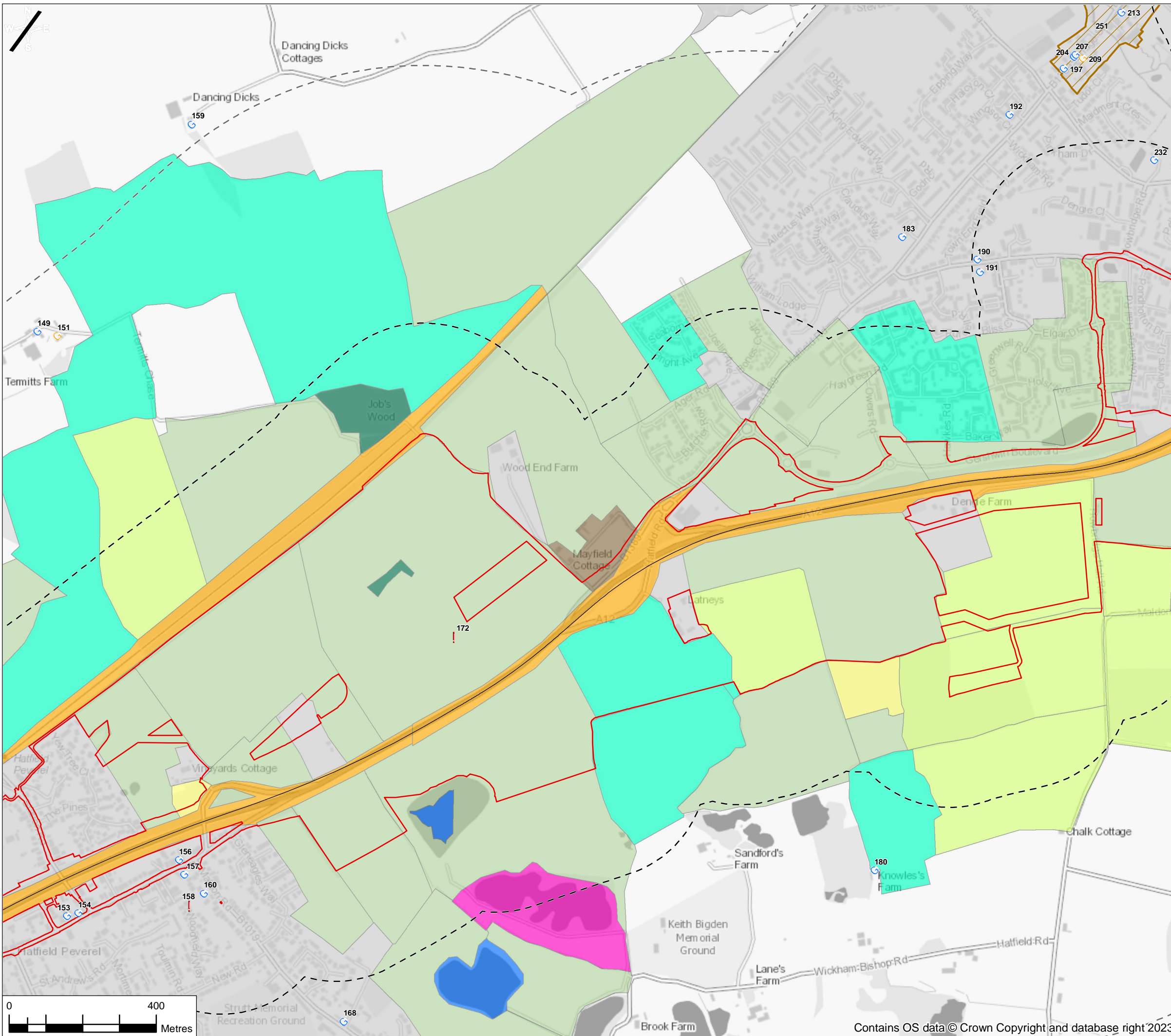
Drawing Status
 S4 - SUITABLE FOR STAGE APPROVAL

Scale @ A3	1:10000	DO NOT SCALE
Jacobs No.	B36601D1	
Client No.	HE551497	Rev P02

Drawing Number
 HE551497-JAC-EHR-SCHW-SK-GI-0033

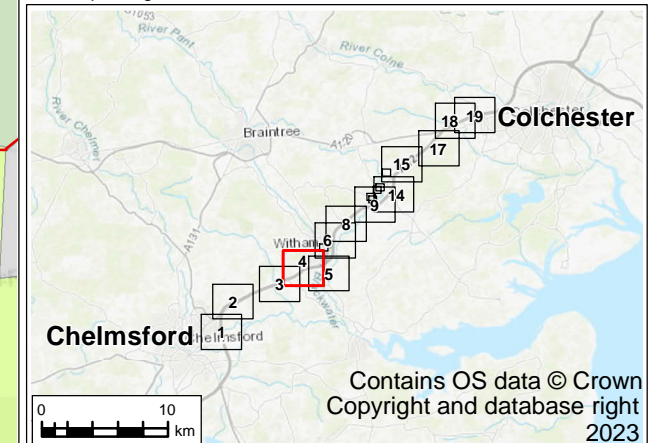
© Copyright 2022 Jacobs U.K. Limited. The concepts and information contained in this document are the property of Jacobs. Use or copying of this document in whole or in part without the written permission of Jacobs constitutes an infringement of copyright. Limitation: This drawing has been prepared on behalf of, and for the exclusive use of Jacobs' Client, and is subject to, and issued in accordance with, the provisions of the contract between Jacobs and the Client. Jacobs accepts no liability or responsibility whatsoever for, or in respect of, any use of, or reliance upon, this drawing by any third party.

FIGURE 7.2



- Legend**
- Order Limits
 - Proposed scheme centreline
 - Heritage 300m Study Area
 - Heritage 1,000m Study Area
 - Grade I Listed Building
 - Grade II* Listed Building
 - Grade II Listed Building
 - Locally Listed Building
 - Non-designated Built Heritage Asset
 - Scheduled Monument
 - Conservation Area
 - Grade II* Registered Park and Garden
 - Grade II Registered Park and Garden
 - Non-designated Built Heritage Asset
- Historic Landscape Type (HLT)**
- HLT 1 - Settlement
 - HLT 2 - Communications
 - HLT 3 - Industry
 - HLT 4 - Mineral Extraction
 - HLT 5 - Horticulture
 - HLT 6 - Recreation
 - HLT 7 - Post-medieval Designed Landscape
 - HLT 8 - Ancient Woodland
 - HLT 9 - Post-medieval Plantation
 - HLT 10 - Unenclosed Heath
 - HLT 11 - Enclosed Meadow Pasture
 - HLT 12 - Pre-18th Century Enclosure
 - HLT 13 - 18th and 19th Century Enclosure
 - HLT 14 - Modern Agriculture
 - HLT 15 - Artificial Water Bodies

Please refer to Chapter 7: Cultural heritage, of the Environmental Statement [TR010060/APP/6.1] for more information about numbered items, see also ES Chapter Figure 7.2



P02	07/12/23	Revision of version control	AD	RM	RM	CF
P01	06/04/23	For DCO application	AD	RM	RM	CF
Rev.	Rev. Date	Purpose of revision	Drawn	Check'd	Rev'd	Appr'd

Development Consent Order Drawing Number: TR010060/APP/6.2
 APFP Regulation: Regulation 5(2)(m)



Project
 REGIONAL DELIVERY PARTNERSHIP
 A12 CHELMSFORD TO A120 WIDENING SCHEME

Drawing Title
 ENVIRONMENTAL STATEMENT
 CULTURAL HERITAGE
 BUILT HERITAGE AND HISTORIC LANDSCAPE
 SHEET 4 OF 19

Drawing Status
 S4 - SUITABLE FOR STAGE APPROVAL

Scale @ A3	1:10000	DO NOT SCALE
Jacobs No.	B36601D1	Rev P02
Client No.	HE551497	

Drawing Number
 HE551497-JAC-EHR-SCHW-SK-GI-0034

© Copyright 2022 Jacobs UK Limited. The concepts and information contained in this document are the property of Jacobs. Use or copying of this document in whole or in part without the written permission of Jacobs constitutes an infringement of copyright. Limitation: This drawing has been prepared on behalf of, and for the exclusive use of Jacobs' Client, and is subject to, and issued in accordance with, the provisions of the contract between Jacobs and the Client. Jacobs accepts no liability or responsibility whatsoever for, or in respect of, any use of, or reliance upon, this drawing by any third party.

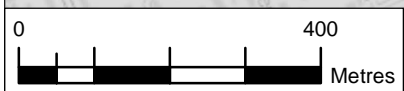
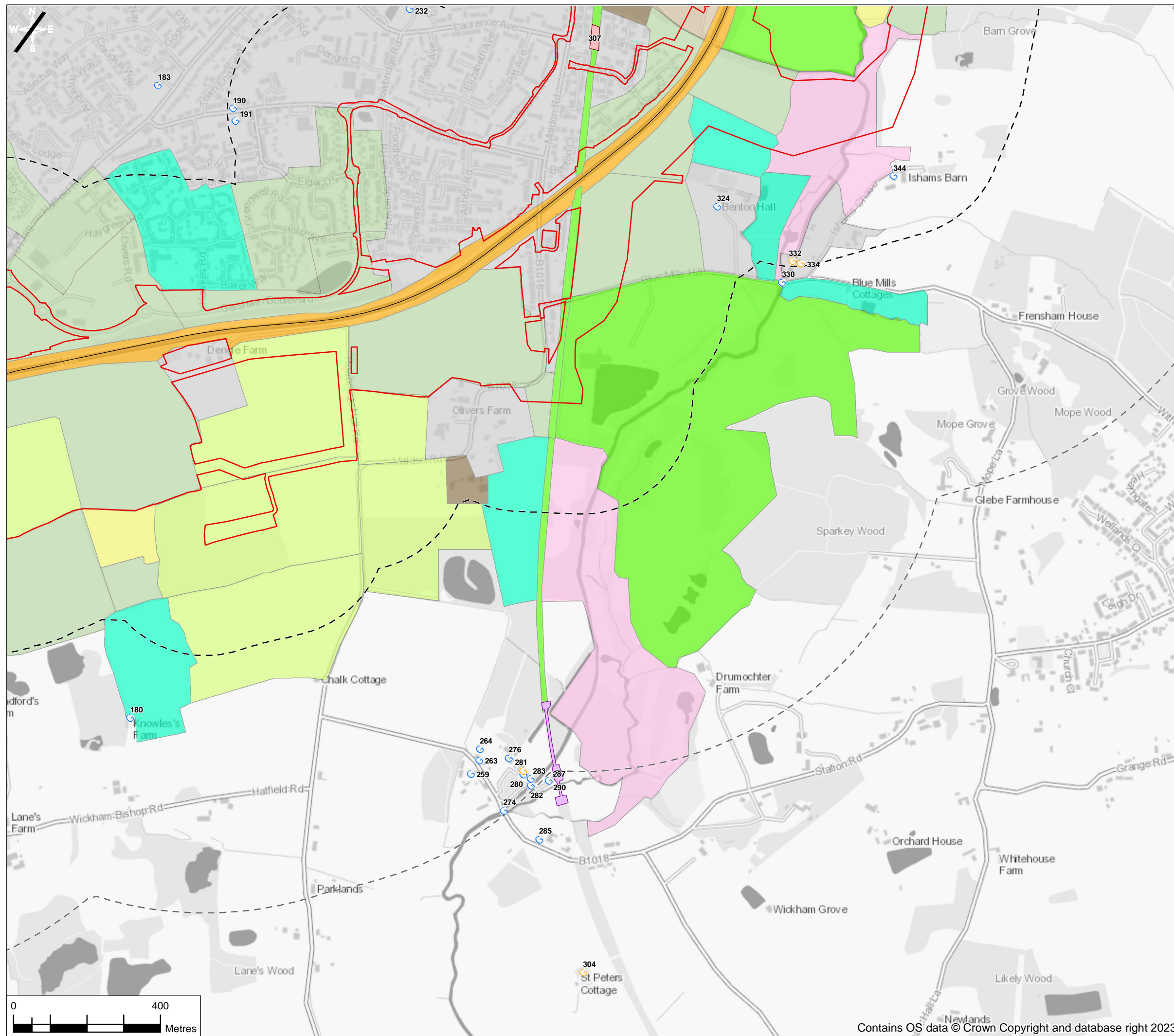
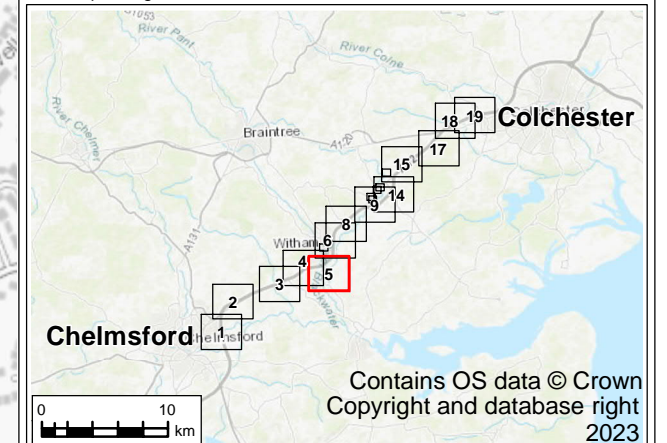


FIGURE 7.2



- Legend**
- Order Limits
 - Proposed scheme centreline
 - Heritage 300m Study Area
 - Heritage 1,000m Study Area
 - Grade I Listed Building
 - Grade II* Listed Building
 - Grade II Listed Building
 - Locally Listed Building
 - ! Non-designated Built Heritage Asset
 - Scheduled Monument
 - Conservation Area
 - Grade II* Registered Park and Garden
 - Grade II Registered Park and Garden
 - Non-designated Built Heritage Asset
- Historic Landscape Type (HLT)**
- | | |
|---|---|
| HLT 1 - Settlement | HLT 10 - Unenclosed Heath |
| HLT 2 - Communications | HLT 11 - Enclosed Meadow Pasture |
| HLT 3 - Industry | HLT 12 - Pre-18th Century Enclosure |
| HLT 4 - Mineral Extraction | HLT 13 - 18th and 19th Century Enclosure |
| HLT 5 - Horticulture | HLT 14 - Modern Agriculture |
| HLT 6 - Recreation | HLT 15 - Artificial Water Bodies |
| HLT 7 - Post-medieval Designed Landscape | |
| HLT 8 - Ancient Woodland | |
| HLT 9 - Post-medieval Plantation | |

Please refer to Chapter 7: Cultural heritage, of the Environmental Statement [TR010060/APP/6.1] for more information about numbered items, see also ES Chapter Figure 7.2



P02	07/12/23	Revision of version control	AD	RM	RM	CF
P01	06/04/23	For DCO application	AD	RM	RM	CF
Rev.	Rev. Date	Purpose of revision	Drawn	Check'd	Rev'd	Appr'd

Development Consent Order Drawing Number: TR010060/APP/6.2
 APFP Regulation: Regulation 5(2)(m)



Project
 REGIONAL DELIVERY PARTNERSHIP
 A12 CHELMSFORD TO A120 WIDENING SCHEME

Drawing Title
 ENVIRONMENTAL STATEMENT
 CULTURAL HERITAGE
 BUILT HERITAGE AND HISTORIC LANDSCAPE
 SHEET 5 OF 19

Drawing Status
 S4 - SUITABLE FOR STAGE APPROVAL

Scale @ A3	1:10000	DO NOT SCALE
Jacobs No.	B36601D1	
Client No.	HE551497	Rev P02

Drawing Number
 HE551497-JAC-EHR-SCHW-SK-GI-0035

© Copyright 2022 Jacobs U.K. Limited. The concepts and information contained in this document are the property of Jacobs. Use or copying of this document in whole or in part without the written permission of Jacobs constitutes an infringement of copyright. Limitation: This drawing has been prepared on behalf of, and for the exclusive use of Jacobs' Client, and is subject to, and issued in accordance with, the provisions of the contract between Jacobs and the Client. Jacobs accepts no liability or responsibility whatsoever for, or in respect of, any use of, or reliance upon, this drawing by any third party.

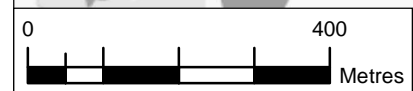
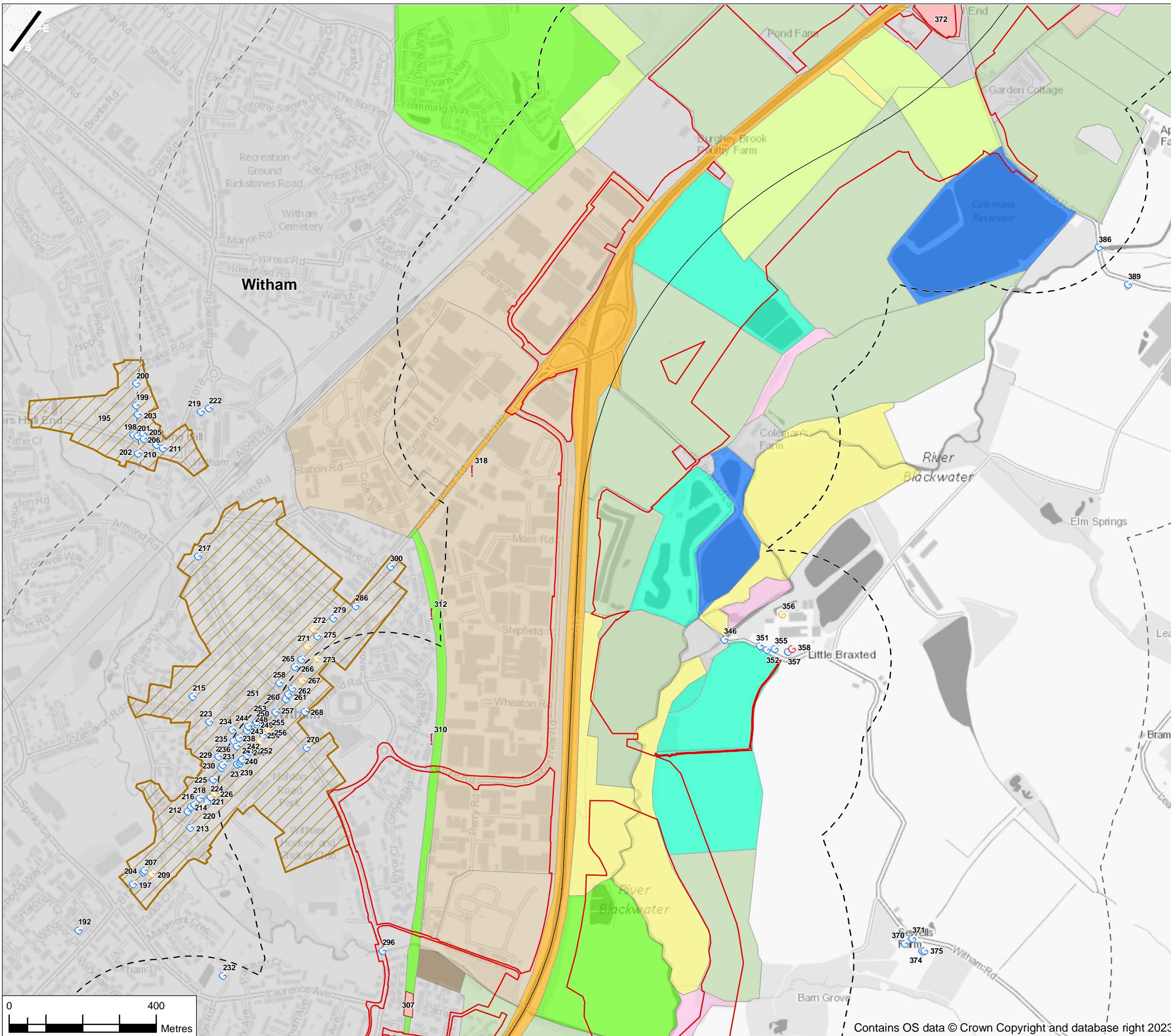


FIGURE 7.2



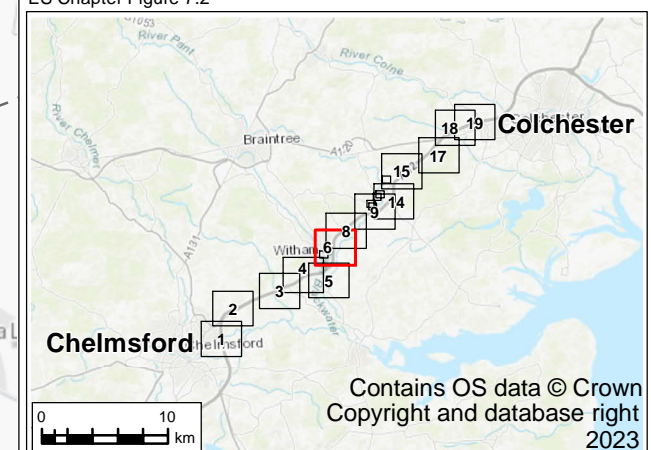
Legend

- Order Limits
- Proposed scheme centreline
- Heritage 300m Study Area
- Heritage 1,000m Study Area
- Grade I Listed Building
- Grade II* Listed Building
- Grade II Listed Building
- Locally Listed Building
- ! Non-designated Built Heritage Asset
- Scheduled Monument
- Conservation Area
- Grade II* Registered Park and Garden
- Grade II Registered Park and Garden
- Non-designated Built Heritage Asset

Historic Landscape Type (HLT)

 HLT 1 - Settlement	 HLT 10 - Unenclosed Heath
 HLT 2 - Communications	 HLT 11 - Enclosed Meadow Pasture
 HLT 3 - Industry	 HLT 12 - Pre-18th Century Enclosure
 HLT 4 - Mineral Extraction	 HLT 13 - 18th and 19th Century Enclosure
 HLT 5 - Horticulture	 HLT 14 - Modern Agriculture
 HLT 6 - Recreation	 HLT 15 - Artificial Water Bodies
 HLT 7 - Post-medieval Designed Landscape	
 HLT 8 - Ancient Woodland	
 HLT 9 - Post-medieval Plantation	

Please refer to Chapter 7: Cultural heritage, of the Environmental Statement [TR010060/APP/6.1] for more information about numbered items, see also ES Chapter Figure 7.2



P02	07/12/23	Revision of version control	AD	RM	RM	CF
P01	06/04/23	For DCO application	AD	RM	RM	CF
Rev.	Rev. Date	Purpose of revision	Drawn	Check'd	Rev'd	Appr'd

Development Consent Order Drawing Number: TR010060/APP/6.2
 APFP Regulation: Regulation 5(2)(m)



Project
 REGIONAL DELIVERY PARTNERSHIP
 A12 CHELMSFORD TO A120 WIDENING SCHEME

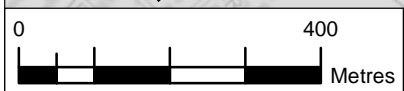
Drawing Title
 ENVIRONMENTAL STATEMENT
 CULTURAL HERITAGE
 BUILT HERITAGE AND HISTORIC LANDSCAPE
 SHEET 6 OF 19

Drawing Status
 S4 - SUITABLE FOR STAGE APPROVAL

Scale @ A3	1:10000	DO NOT SCALE
Jacobs No.	B36601D1	
Client No.	HE551497	Rev P02

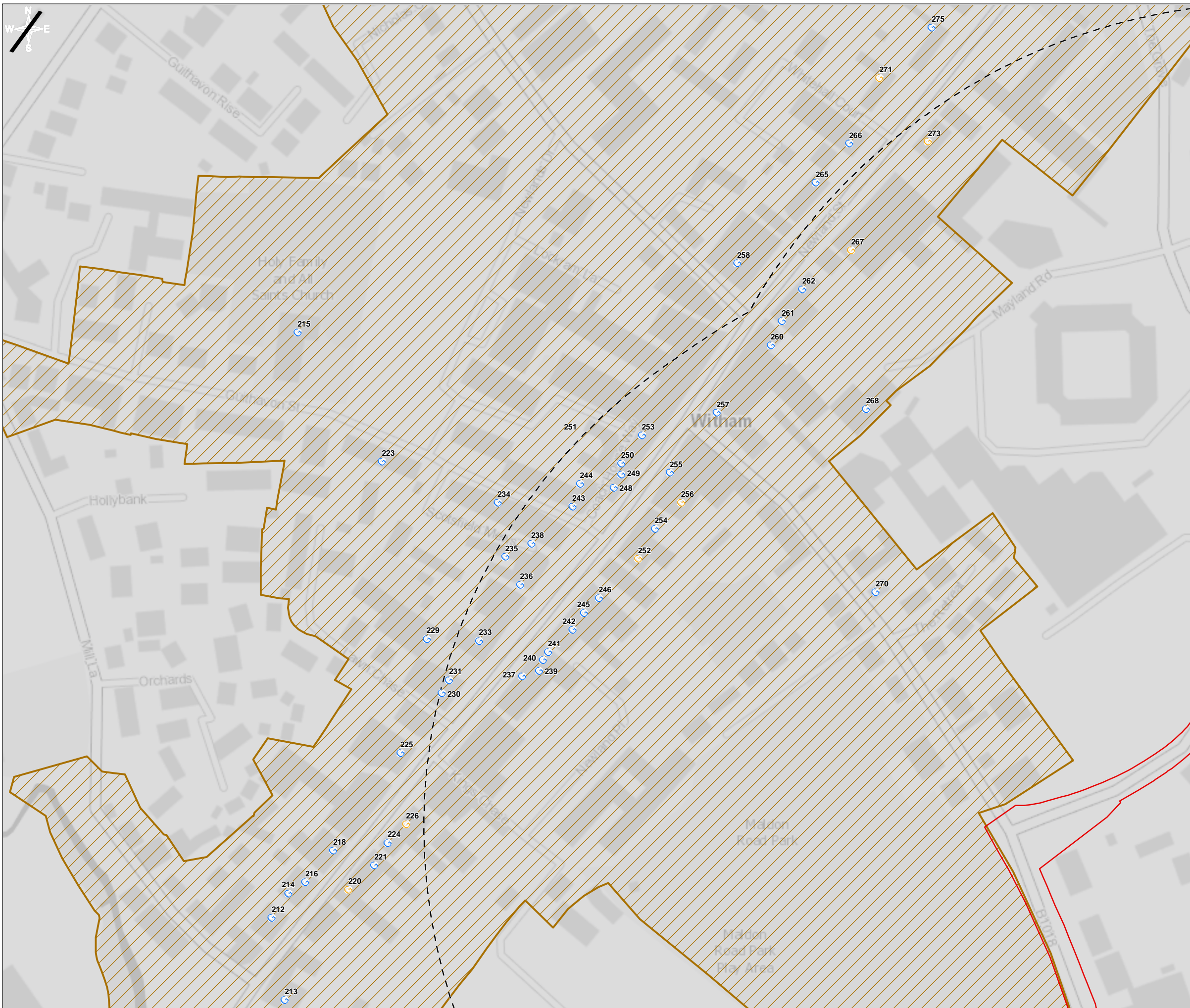
Drawing Number
 HE551497-JAC-EHR-SCHW-SK-GI-0036

© Copyright 2022 Jacobs U.K. Limited. The concepts and information contained in this document are the property of Jacobs. Use or copying of this document in whole or in part without the written permission of Jacobs constitutes an infringement of copyright. Limitation: This drawing has been prepared on behalf of, and for the exclusive use of Jacobs Client, and is subject to, and issued in accordance with, the provisions of the contract between Jacobs and the Client. Jacobs accepts no liability or responsibility whatsoever for, or in respect of, any use of, or reliance upon, this drawing by any third party.



Contains OS data © Crown Copyright and database right 2023

FIGURE 7.2



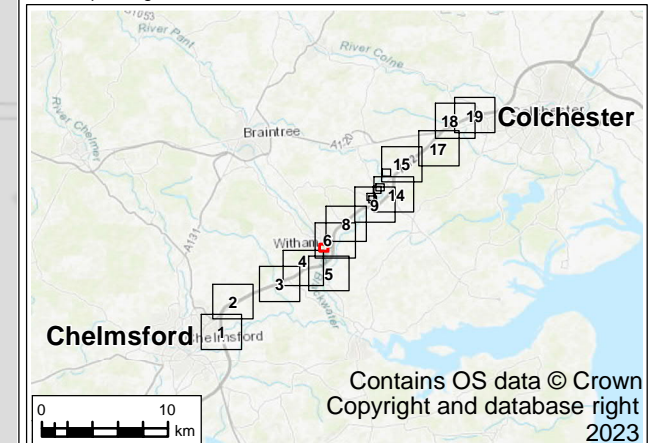
Legend

- Order Limits
- Proposed scheme centreline
- Heritage 300m Study Area
- Heritage 1,000m Study Area
- Grade I Listed Building
- Grade II* Listed Building
- Grade II Listed Building
- Locally Listed Building
- Non-designated Built Heritage Asset
- Scheduled Monument
- Conservation Area
- Grade II* Registered Park and Garden
- Grade II Registered Park and Garden
- Non-designated Built Heritage Asset

Historic Landscape Type (HLT)

HLT 1 - Settlement	HLT 10 - Unenclosed Heath
HLT 2 - Communications	HLT 11 - Enclosed Meadow Pasture
HLT 3 - Industry	HLT 12 - Pre-18th Century Enclosure
HLT 4 - Mineral Extraction	HLT 13 - 18th and 19th Century Enclosure
HLT 5 - Horticulture	HLT 14 - Modern Agriculture
HLT 6 - Recreation	HLT 15 - Artificial Water Bodies
HLT 7 - Post-medieval Designed Landscape	
HLT 8 - Ancient Woodland	
HLT 9 - Post-medieval Plantation	

Please refer to Chapter 7: Cultural heritage, of the Environmental Statement [TR010060/APP/6.1] for more information about numbered items, see also ES Chapter Figure 7.2



P02	07/12/23	Revision of version control	AD	RM	RM	CF
P01	06/04/23	For DCO application	AD	RM	RM	CF
Rev.	Rev. Date	Purpose of revision	Drawn	Check'd	Rev'd	Appr'd

Development Consent Order Drawing Number: TR010060/APP/6.2
 APFP Regulation: Regulation 5(2)(m)



Client
 REGIONAL DELIVERY PARTNERSHIP
 A12 CHELMSFORD TO A120 WIDENING SCHEME

Drawing Title
 ENVIRONMENTAL STATEMENT
 CULTURAL HERITAGE
 BUILT HERITAGE AND HISTORIC LANDSCAPE
 SHEET 7 OF 19

Drawing Status
 S4 - SUITABLE FOR STAGE APPROVAL

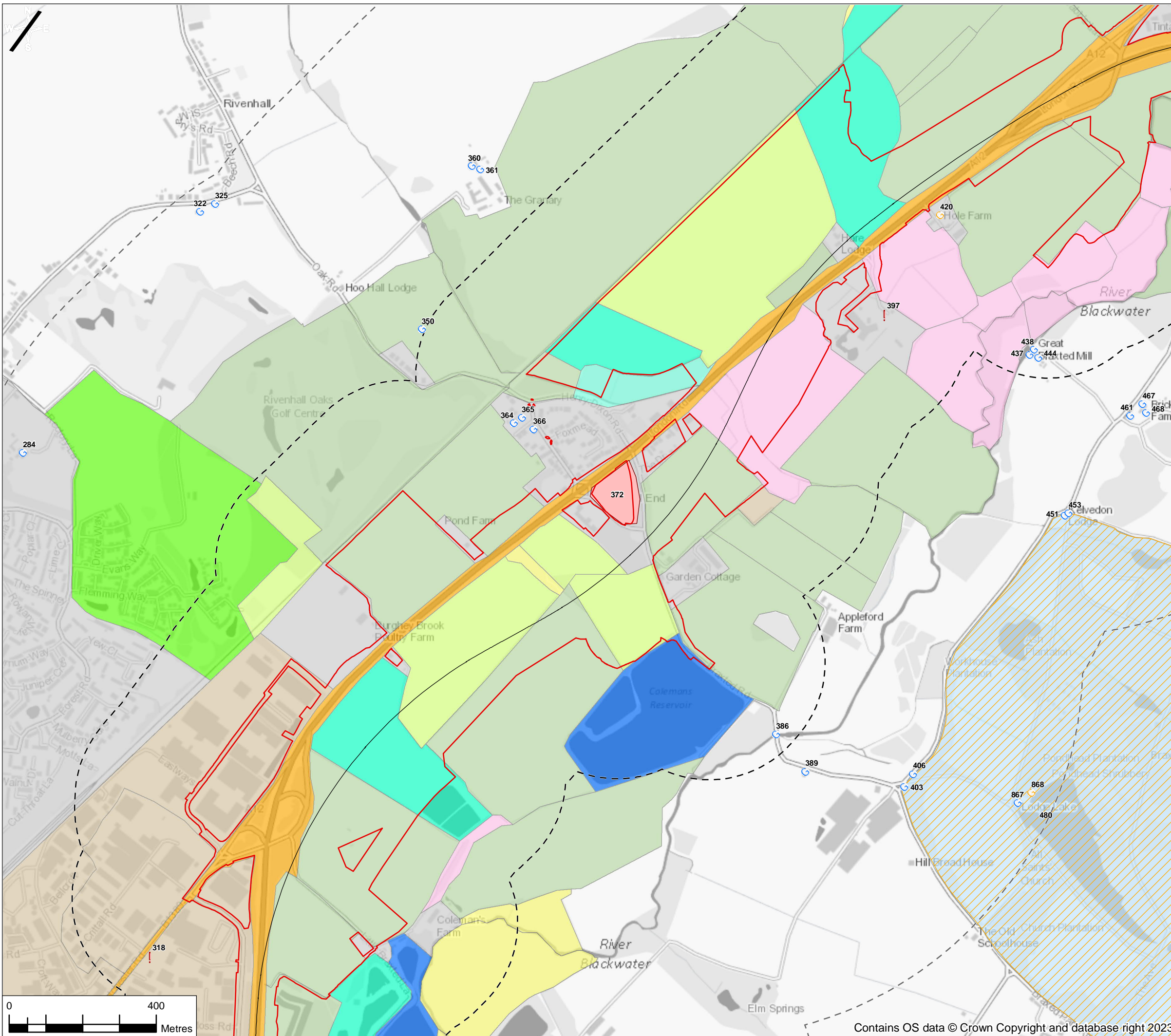
Scale @ A3	1:2000	DO NOT SCALE
Jacobs No.	B36601D1	
Client No.	HE551497	Rev P02

Drawing Number
 HE551497-JAC-EHR-SCHW-SK-GI-0037



© Copyright 2022 Jacobs UK Limited. The concepts and information contained in this document are the property of Jacobs. Use or copying of this document in whole or in part without the written permission of Jacobs constitutes an infringement of copyright. Limitation: This drawing has been prepared on behalf of, and for the exclusive use of Jacobs' Client, and is subject to, and issued in accordance with, the provisions of the contract between Jacobs and the Client. Jacobs accepts no liability or responsibility whatsoever for, or in respect of, any use of, or reliance upon, this drawing by any third party.

FIGURE 7.2



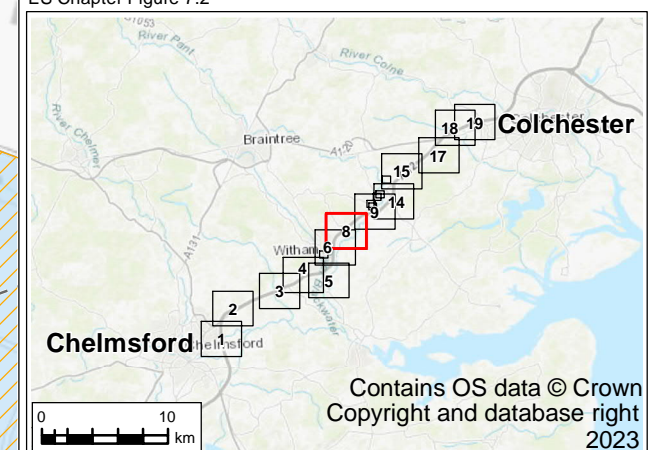
Legend

- Order Limits
- Proposed scheme centreline
- Heritage 300m Study Area
- Heritage 1,000m Study Area
- G Grade I Listed Building
- G Grade II* Listed Building
- G Grade II Listed Building
- G Locally Listed Building
- ! Non-designated Built Heritage Asset
- Scheduled Monument
- Conservation Area
- Grade II* Registered Park and Garden
- Grade II Registered Park and Garden
- Non-designated Built Heritage Asset

Historic Landscape Type (HLT)

 HLT 1 - Settlement	 HLT 10 - Unenclosed Heath
 HLT 2 - Communications	 HLT 11 - Enclosed Meadow Pasture
 HLT 3 - Industry	 HLT 12 - Pre-18th Century Enclosure
 HLT 4 - Mineral Extraction	 HLT 13 - 18th and 19th Century Enclosure
 HLT 5 - Horticulture	 HLT 14 - Modern Agriculture
 HLT 6 - Recreation	 HLT 15 - Artificial Water Bodies
 HLT 7 - Post-medieval Designed Landscape	
 HLT 8 - Ancient Woodland	
 HLT 9 - Post-medieval Plantation	

Please refer to Chapter 7: Cultural heritage, of the Environmental Statement [TR010060/APP/6.1] for more information about numbered items, see also ES Chapter Figure 7.2



P02	07/12/23	Revision of version control	AD	RM	RM	CF
P01	06/04/23	For DCO application	AD	RM	RM	CF
Rev.	Rev. Date	Purpose of revision	Drawn	Check'd	Rev'd	Appr'd

Development Consent Order Drawing Number: TR010060/APP/6.2
 APFP Regulation: Regulation 5(2)(m)



Project
 REGIONAL DELIVERY PARTNERSHIP
 A12 CHELMSFORD TO A120 WIDENING SCHEME

Drawing Title
 ENVIRONMENTAL STATEMENT
 CULTURAL HERITAGE
 BUILT HERITAGE AND HISTORIC LANDSCAPE
 SHEET 8 OF 19

Drawing Status
 S4 - SUITABLE FOR STAGE APPROVAL

Scale @ A3	1:10000	DO NOT SCALE
Jacobs No.	B36601D1	
Client No.	HE551497	Rev P02

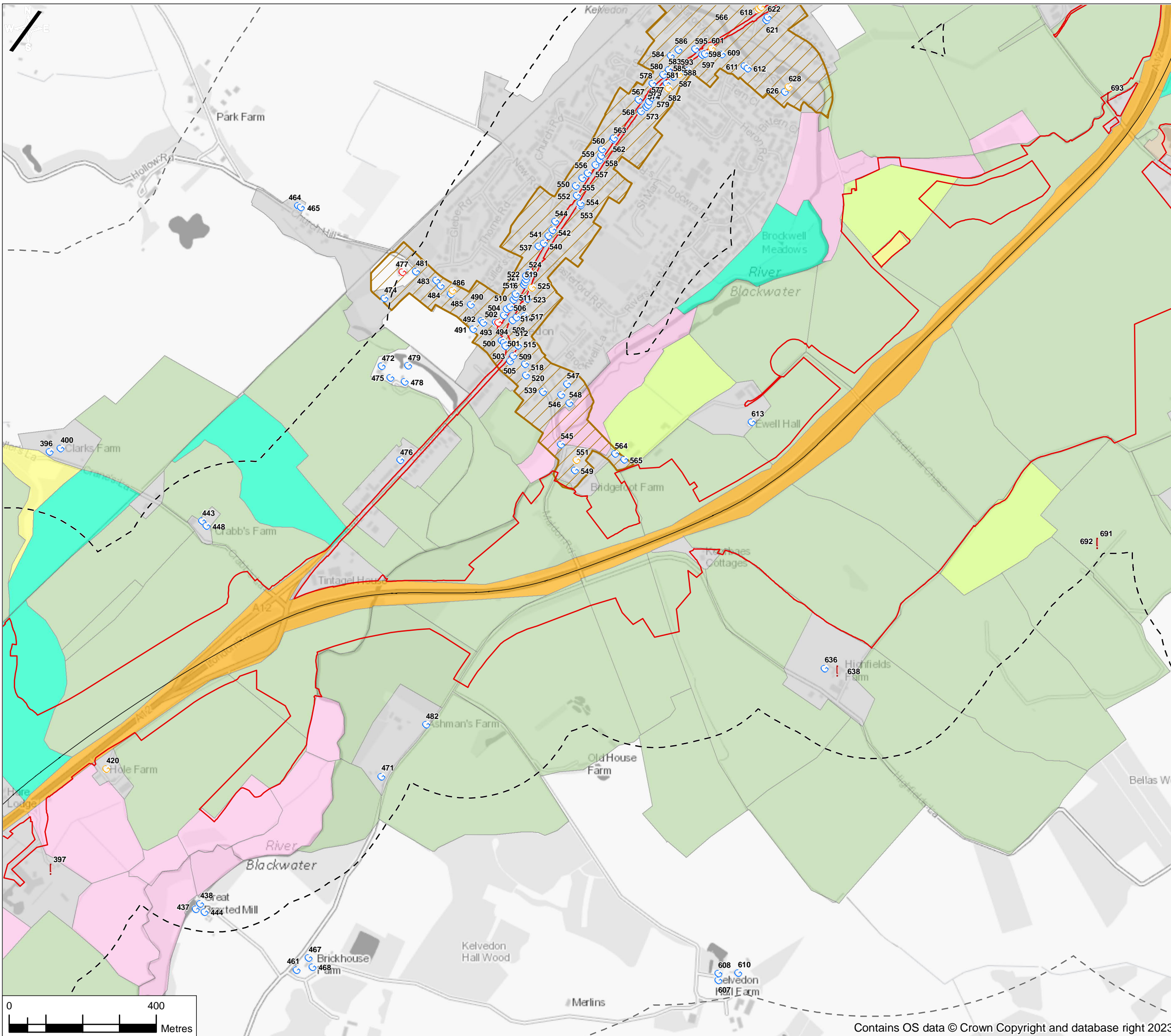
Drawing Number
 HE551497-JAC-EHR-SCHW-SK-GI-0038

© Copyright 2023 Jacobs UK Limited. The concepts and information contained in this document are the property of Jacobs. Use or copying of this document in whole or in part without the written permission of Jacobs constitutes an infringement of copyright. Limitation: This drawing has been prepared on behalf of, and for the exclusive use of Jacobs' Client, and is subject to, and issued in accordance with, the provisions of the contract between Jacobs and the Client. Jacobs accepts no liability or responsibility whatsoever for, or in respect of, any use of, or reliance upon, this drawing by any third party.



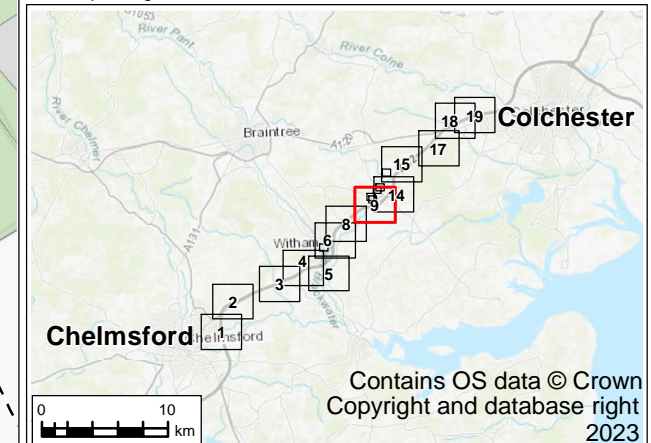
Contains OS data © Crown Copyright and database right 2023

FIGURE 7.2



- Legend**
- Order Limits
 - Proposed scheme centreline
 - Heritage 300m Study Area
 - Heritage 1,000m Study Area
 - Grade I Listed Building
 - Grade II* Listed Building
 - Grade II Listed Building
 - Locally Listed Building
 - ! Non-designated Built Heritage Asset
 - Scheduled Monument
 - Conservation Area
 - Grade II* Registered Park and Garden
 - Grade II Registered Park and Garden
 - Non-designated Built Heritage Asset
- Historic Landscape Type (HLT)**
- | | |
|---|---|
| HLT 1 - Settlement | HLT 10 - Unenclosed Heath |
| HLT 2 - Communications | HLT 11 - Enclosed Meadow Pasture |
| HLT 3 - Industry | HLT 12 - Pre-18th Century Enclosure |
| HLT 4 - Mineral Extraction | HLT 13 - 18th and 19th Century Enclosure |
| HLT 5 - Horticulture | HLT 14 - Modern Agriculture |
| HLT 6 - Recreation | HLT 15 - Artificial Water Bodies |
| HLT 7 - Post-medieval Designed Landscape | |
| HLT 8 - Ancient Woodland | |
| HLT 9 - Post-medieval Plantation | |

Please refer to Chapter 7: Cultural heritage, of the Environmental Statement [TR010060/APP/6.1] for more information about numbered items, see also ES Chapter Figure 7.2



P02	07/12/23	Revision of version control	AD	RM	RM	CF
P01	06/04/23	For DCO application	AD	RM	RM	CF
Rev.	Rev. Date	Purpose of revision	Drawn	Check'd	Rev'd	Appr'd

Development Consent Order Drawing Number: TR010060/APP/6.2
 APFP Regulation: Regulation 5(2)(m)



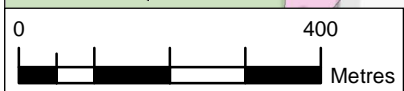
Project
 REGIONAL DELIVERY PARTNERSHIP
 A12 CHELMSFORD TO A120 WIDENING SCHEME

Drawing Title
 ENVIRONMENTAL STATEMENT
 CULTURAL HERITAGE
 BUILT HERITAGE AND HISTORIC LANDSCAPE
 SHEET 9 OF 19

Drawing Status
 S4 - SUITABLE FOR STAGE APPROVAL

Scale @ A3	1:10000	DO NOT SCALE
Jacobs No.	B36601D1	Rev P02
Client No.	HE551497	

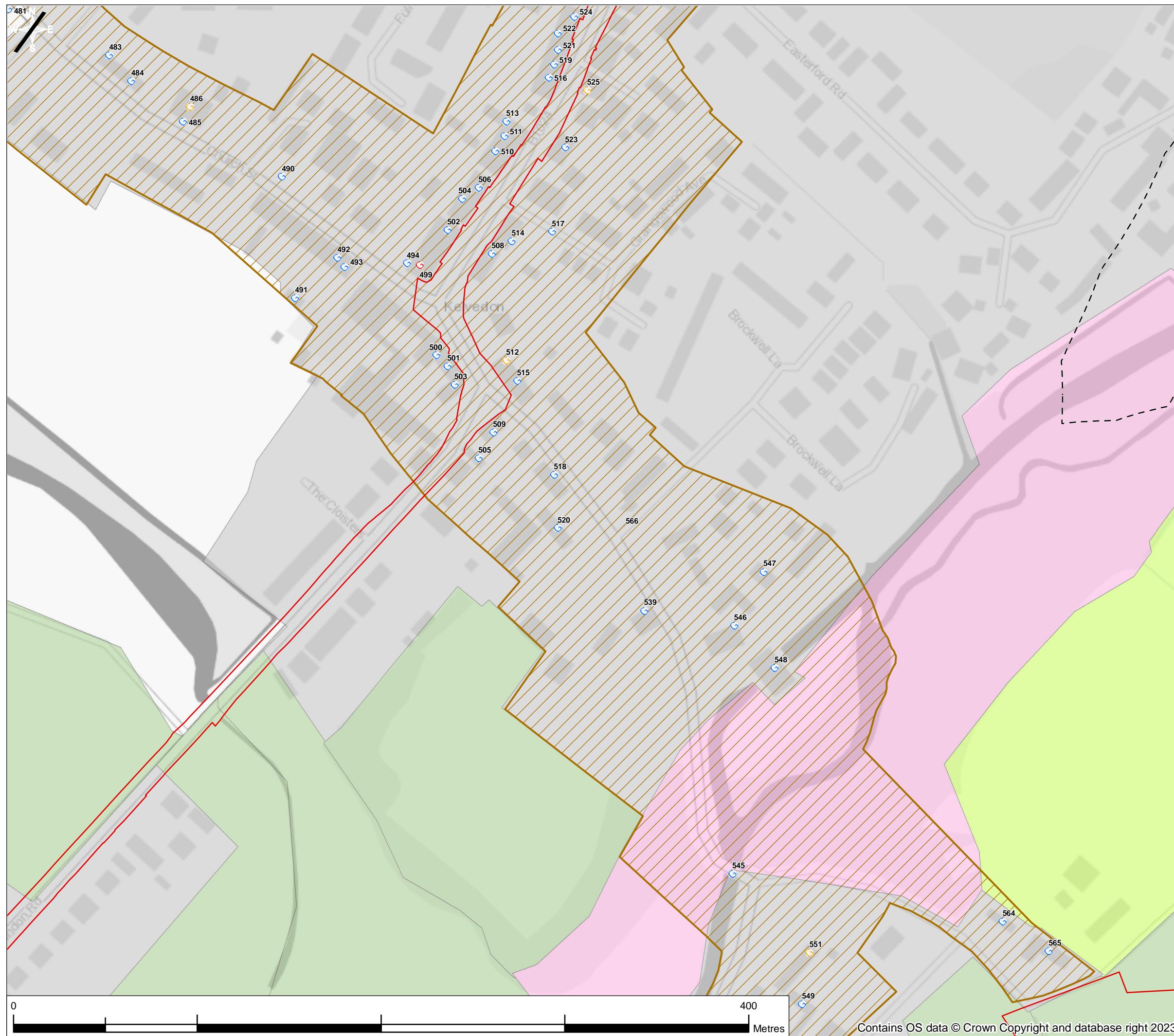
Drawing Number
 HE551497-JAC-EHR-SCHW-SK-GI-0039



Contains OS data © Crown Copyright and database right 2023

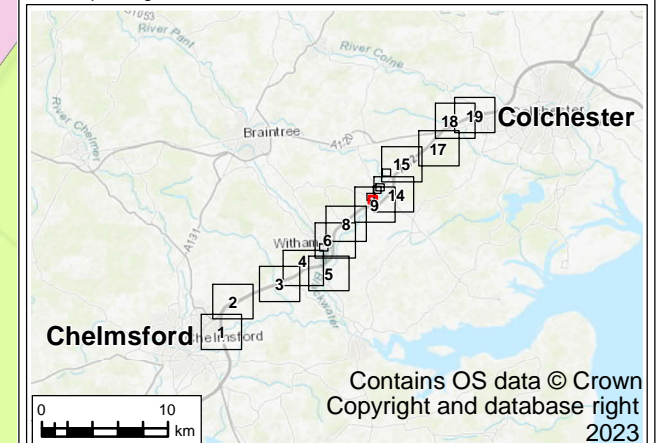
© Copyright 2022 Jacobs U.K. Limited. The concepts and information contained in this document are the property of Jacobs. Use or copying of this document in whole or in part without the written permission of Jacobs constitutes an infringement of copyright. Limitation: This drawing has been prepared on behalf of, and for the exclusive use of Jacobs' Client, and is subject to, and issued in accordance with, the provisions of the contract between Jacobs and the Client. Jacobs accepts no liability or responsibility whatsoever for, or in respect of, any use of, or reliance upon, this drawing by any third party.

FIGURE 7.2



- Legend**
- Order Limits
 - Proposed scheme centreline
 - Heritage 300m Study Area
 - Heritage 1,000m Study Area
 - Grade I Listed Building
 - Grade II* Listed Building
 - Grade II Listed Building
 - Locally Listed Building
 - ! Non-designated Built Heritage Asset
 - Scheduled Monument
 - Conservation Area
 - Grade II* Registered Park and Garden
 - Grade II Registered Park and Garden
 - Non-designated Built Heritage Asset
- Historic Landscape Type (HLT)**
- HLT 1 - Settlement
 - HLT 2 - Communications
 - HLT 3 - Industry
 - HLT 4 - Mineral Extraction
 - HLT 5 - Horticulture
 - HLT 6 - Recreation
 - HLT 7 - Post-medieval Designed Landscape
 - HLT 8 - Ancient Woodland
 - HLT 9 - Post-medieval Plantation
 - HLT 10 - Unenclosed Heath
 - HLT 11 - Enclosed Meadow Pasture
 - HLT 12 - Pre-18th Century Enclosure
 - HLT 13 - 18th and 19th Century Enclosure
 - HLT 14 - Modern Agriculture
 - HLT 15 - Artificial Water Bodies

Please refer to Chapter 7: Cultural heritage, of the Environmental Statement [TR010060/APP/6.1] for more information about numbered items, see also ES Chapter Figure 7.2



P02	07/12/23	Revision of version control	AD	RM	RM	CF
P01	06/04/23	For DCO application	AD	RM	RM	CF
Rev.	Rev. Date	Purpose of revision	Drawn	Check'd	Rev'd	Appr'd

Development Consent Order Drawing Number: TR010060/APP/6.2
 APFP Regulation: Regulation 5(2)(m)



Project
 REGIONAL DELIVERY PARTNERSHIP
 A12 CHELMSFORD TO A120 WIDENING SCHEME

Drawing Title
 ENVIRONMENTAL STATEMENT
 CULTURAL HERITAGE
 BUILT HERITAGE AND HISTORIC LANDSCAPE
 SHEET 10 OF 19

Drawing Status
 S4 - SUITABLE FOR STAGE APPROVAL

Scale @ A3	1:2000	DO NOT SCALE
Jacobs No.	B36601D1	
Client No.	HE551497	Rev P02

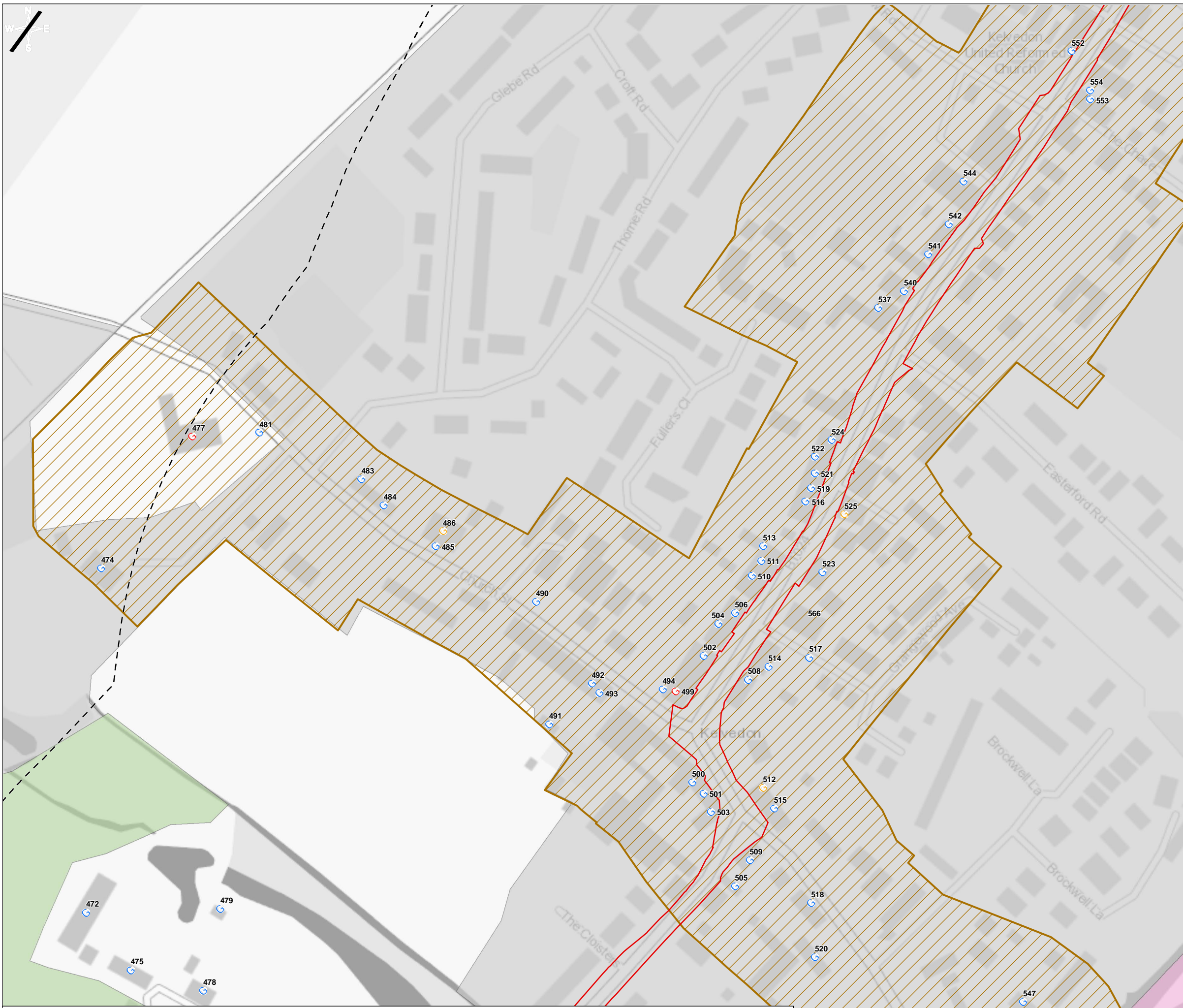
Drawing Number
 HE551497-JAC-EHR-SCHW-SK-GI-0040



Contains OS data © Crown Copyright and database right 2023

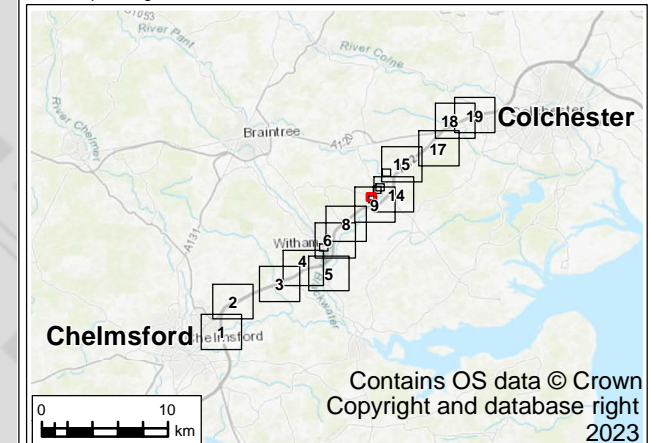
© Copyright 2022 Jacobs U.K. Limited. The concepts and information contained in this document are the property of Jacobs. Use or copying of this document in whole or in part without the written permission of Jacobs constitutes an infringement of copyright. Limitation: This drawing has been prepared on behalf of, and for the exclusive use of Jacobs' Client, and is subject to, and issued in accordance with, the provisions of the contract between Jacobs and the Client. Jacobs accepts no liability or responsibility whatsoever for, or in respect of, any use of, or reliance upon, this drawing by any third party.

FIGURE 7.2



- Legend**
- Order Limits
 - Proposed scheme centreline
 - Heritage 300m Study Area
 - Heritage 1,000m Study Area
 - Grade I Listed Building
 - Grade II* Listed Building
 - Grade II Listed Building
 - Locally Listed Building
 - ! Non-designated Built Heritage Asset
 - Scheduled Monument
 - Conservation Area
 - Grade II* Registered Park and Garden
 - Grade II Registered Park and Garden
 - Non-designated Built Heritage Asset
- Historic Landscape Type (HLT)**
- HLT 1 - Settlement
 - HLT 2 - Communications
 - HLT 3 - Industry
 - HLT 4 - Mineral Extraction
 - HLT 5 - Horticulture
 - HLT 6 - Recreation
 - HLT 7 - Post-medieval Designed Landscape
 - HLT 8 - Ancient Woodland
 - HLT 9 - Post-medieval Plantation
 - HLT 10 - Unenclosed Heath
 - HLT 11 - Enclosed Meadow Pasture
 - HLT 12 - Pre-18th Century Enclosure
 - HLT 13 - 18th and 19th Century Enclosure
 - HLT 14 - Modern Agriculture
 - HLT 15 - Artificial Water Bodies

Please refer to Chapter 7: Cultural heritage, of the Environmental Statement [TR010060/APP/6.1] for more information about numbered items, see also ES Chapter Figure 7.2



P02	07/12/23	Revision of version control	AD	RM	RM	CF
P01	06/04/23	For DCO application	AD	RM	RM	CF
Rev.	Rev. Date	Purpose of revision	Drawn	Check'd	Rev'd	Appr'd

Development Consent Order Drawing Number: TR010060/APP/6.2
 APFP Regulation: Regulation 5(2)(m)



Project
 REGIONAL DELIVERY PARTNERSHIP
 A12 CHELMSFORD TO A120 WIDENING SCHEME

Drawing Title
 ENVIRONMENTAL STATEMENT
 CULTURAL HERITAGE
 BUILT HERITAGE AND HISTORIC LANDSCAPE
 SHEET 11 OF 19

Drawing Status
 S4 - SUITABLE FOR STAGE APPROVAL

Scale @ A3	1:2000	DO NOT SCALE
Jacobs No.	B36601D1	Rev P02
Client No.	HE551497	

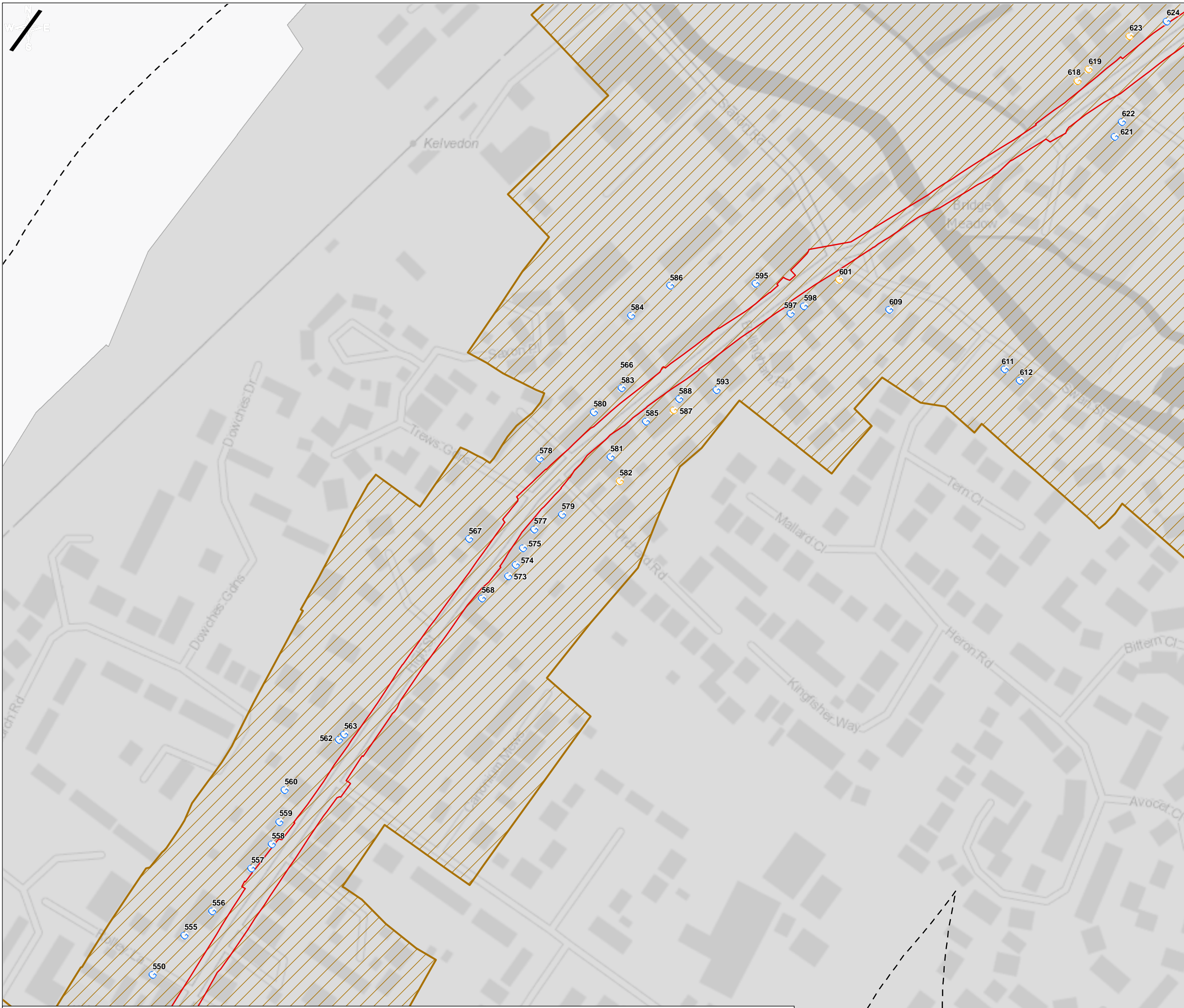
Drawing Number
 HE551497-JAC-EHR-SCHW-SK-GI-0041



Contains OS data © Crown Copyright and database right 2023

© Copyright 2022 Jacobs U.K. Limited. The concepts and information contained in this document are the property of Jacobs. Use or copying of this document in whole or in part without the written permission of Jacobs constitutes an infringement of copyright. Limitation: This drawing has been prepared on behalf of, and for the exclusive use of Jacobs' Client, and is subject to, and issued in accordance with, the provisions of the contract between Jacobs and the Client. Jacobs accepts no liability or responsibility whatsoever for, or in respect of, any use of, or reliance upon, this drawing by any third party.

FIGURE 7.2



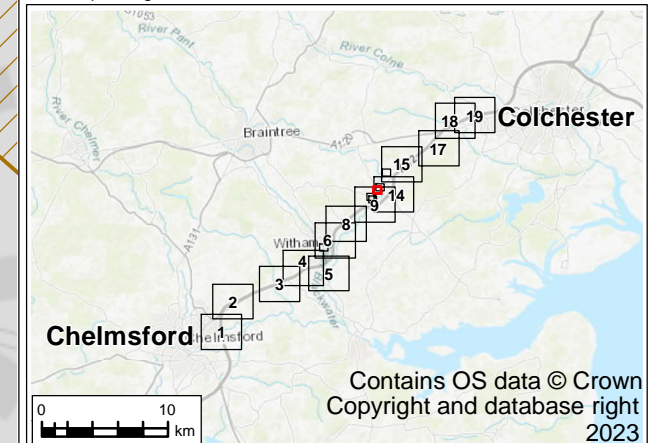
Legend

- Order Limits
- Proposed scheme centreline
- Heritage 300m Study Area
- Heritage 1,000m Study Area
- Grade I Listed Building
- Grade II* Listed Building
- Grade II Listed Building
- Locally Listed Building
- ! Non-designated Built Heritage Asset
- Scheduled Monument
- Conservation Area
- Grade II* Registered Park and Garden
- Grade II Registered Park and Garden
- Non-designated Built Heritage Asset

Historic Landscape Type (HLT)

 HLT 1 - Settlement	 HLT 10 - Unenclosed Heath
 HLT 2 - Communications	 HLT 11 - Enclosed Meadow Pasture
 HLT 3 - Industry	 HLT 12 - Pre-18th Century Enclosure
 HLT 4 - Mineral Extraction	 HLT 13 - 18th and 19th Century Enclosure
 HLT 5 - Horticulture	 HLT 14 - Modern Agriculture
 HLT 6 - Recreation	 HLT 15 - Artificial Water Bodies
 HLT 7 - Post-medieval Designed Landscape	
 HLT 8 - Ancient Woodland	
 HLT 9 - Post-medieval Plantation	

Please refer to Chapter 7: Cultural heritage, of the Environmental Statement [TR010060/APP/6.1] for more information about numbered items, see also ES Chapter Figure 7.2



P02	07/12/23	Revision of version control	AD	RM	RM	CF
P01	06/04/23	For DCO application	AD	RM	RM	CF
Rev.	Rev. Date	Purpose of revision	Drawn	Check'd	Rev'd	Appr'd

Development Consent Order Drawing Number: TR010060/APP/6.2
 APFP Regulation: Regulation 5(2)(m)



Client
 REGIONAL DELIVERY PARTNERSHIP
 A12 CHELMSFORD TO A120 WIDENING SCHEME

Drawing Title
 ENVIRONMENTAL STATEMENT
 CULTURAL HERITAGE
 BUILT HERITAGE AND HISTORIC LANDSCAPE
 SHEET 12 OF 19

Drawing Status
 S4 - SUITABLE FOR STAGE APPROVAL

Scale @ A3	1:2000	DO NOT SCALE
Jacobs No.	B36601D1	
Client No.	HE551497	Rev P02

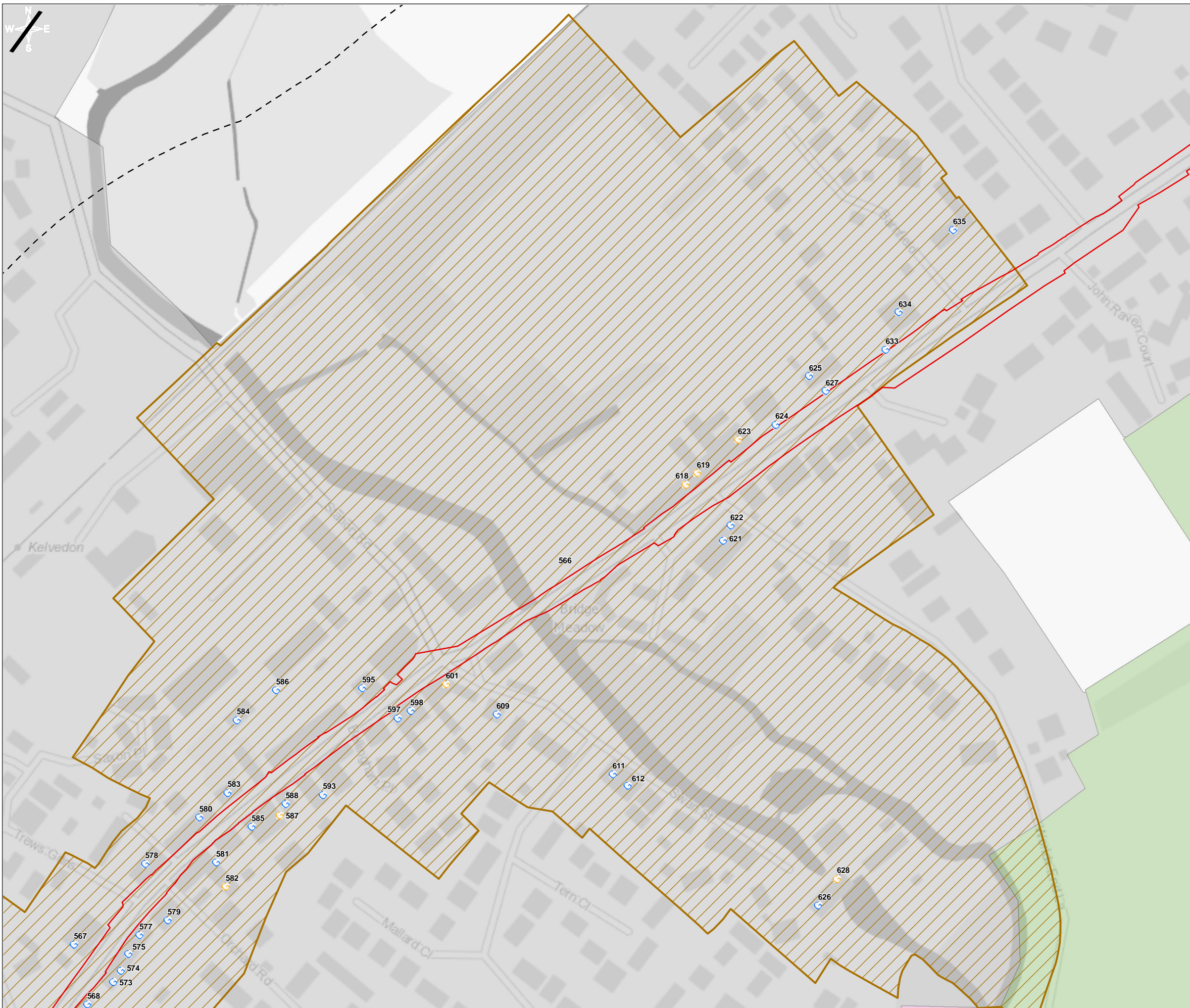
Drawing Number
 HE551497-JAC-EHR-SCHW-SK-GI-0042



Contains OS data © Crown Copyright and database right 2023

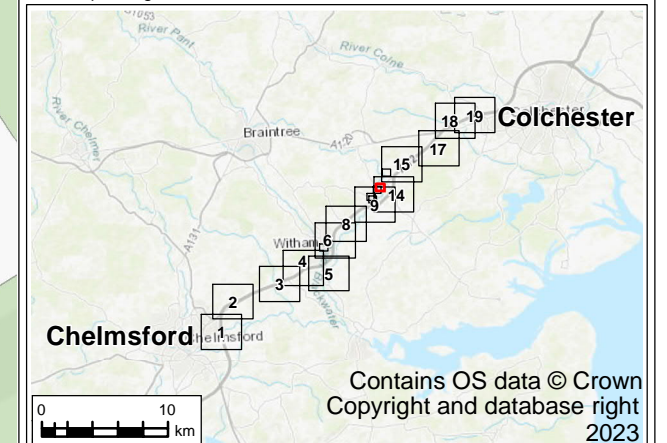
© Copyright 2022 Jacobs U.K. Limited. The concepts and information contained in this document are the property of Jacobs. Use or copying of this document in whole or in part without the written permission of Jacobs constitutes an infringement of copyright. Limitation: This drawing has been prepared on behalf of, and for the exclusive use of Jacobs' Client, and is subject to, and issued in accordance with, the provisions of the contract between Jacobs and the Client. Jacobs accepts no liability or responsibility whatsoever for, or in respect of, any use of, or reliance upon, this drawing by any third party.

FIGURE 7.2



- Legend**
- Order Limits
 - Proposed scheme centreline
 - Heritage 300m Study Area
 - Heritage 1,000m Study Area
 - Grade I Listed Building
 - Grade II* Listed Building
 - Grade II Listed Building
 - Locally Listed Building
 - ! Non-designated Built Heritage Asset
 - Scheduled Monument
 - Conservation Area
 - Grade II* Registered Park and Garden
 - Grade II Registered Park and Garden
 - Non-designated Built Heritage Asset
- Historic Landscape Type (HLT)**
- HLT 1 - Settlement
 - HLT 2 - Communications
 - HLT 3 - Industry
 - HLT 4 - Mineral Extraction
 - HLT 5 - Horticulture
 - HLT 6 - Recreation
 - HLT 7 - Post-medieval Designed Landscape
 - HLT 8 - Ancient Woodland
 - HLT 9 - Post-medieval Plantation
 - HLT 10 - Unenclosed Heath
 - HLT 11 - Enclosed Meadow Pasture
 - HLT 12 - Pre-18th Century Enclosure
 - HLT 13 - 18th and 19th Century Enclosure
 - HLT 14 - Modern Agriculture
 - HLT 15 - Artificial Water Bodies

Please refer to Chapter 7: Cultural heritage, of the Environmental Statement [TR010060/APP/6.1] for more information about numbered items, see also ES Chapter Figure 7.2



P02	07/12/23	Revision of version control	AD	RM	RM	CF
P01	06/04/23	For DCO application	AD	RM	RM	CF
Rev.	Rev. Date	Purpose of revision	Drawn	Check'd	Rev'd	Appr'd

Development Consent Order Drawing Number: TR010060/APP/6.2
 APFP Regulation: Regulation 5(2)(m)



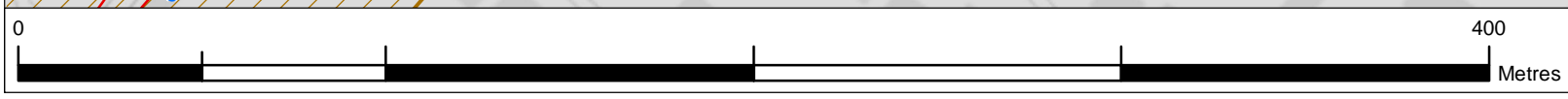
Project
 REGIONAL DELIVERY PARTNERSHIP
 A12 CHELMSFORD TO A120 WIDENING SCHEME

Drawing Title
 ENVIRONMENTAL STATEMENT
 CULTURAL HERITAGE
 BUILT HERITAGE AND HISTORIC LANDSCAPE
 SHEET 13 OF 19

Drawing Status
 S4 - SUITABLE FOR STAGE APPROVAL

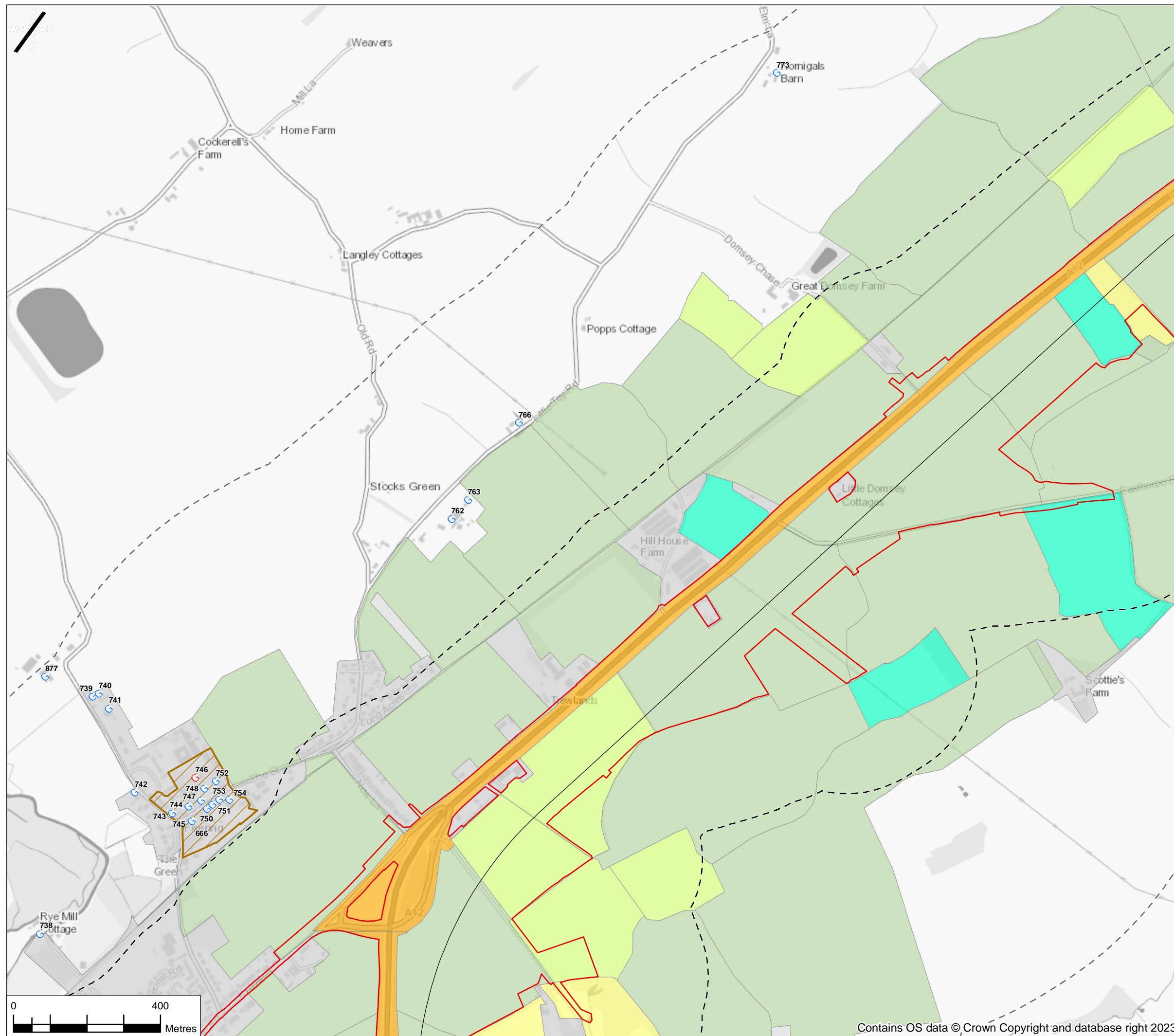
Scale @ A3	1:2000	DO NOT SCALE
Jacobs No.	B36601D1	
Client No.	HE551497	Rev P02

Drawing Number
 HE551497-JAC-EHR-SCHW-SK-GI-0043



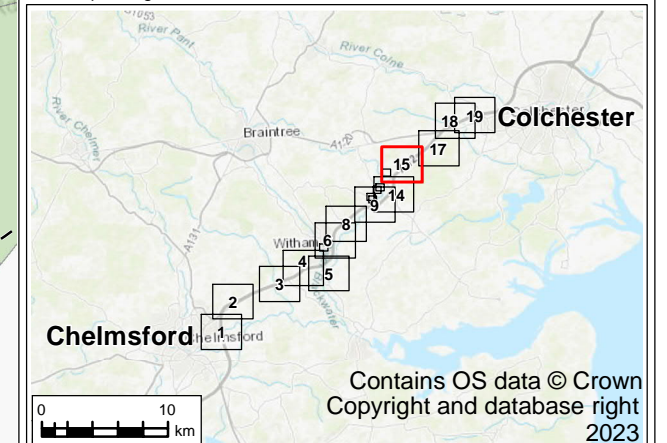
© Copyright 2022 Jacobs U.K. Limited. The concepts and information contained in this document are the property of Jacobs. Use or copying of this document in whole or in part without the written permission of Jacobs constitutes an infringement of copyright. Limitation: This drawing has been prepared on behalf of, and for the exclusive use of Jacobs' Client, and is subject to, and issued in accordance with, the provisions of the contract between Jacobs and the Client. Jacobs accepts no liability or responsibility whatsoever for, or in respect of, any use of, or reliance upon, this drawing by any third party.

FIGURE 7.2



- Legend**
- Order Limits
 - Proposed scheme centreline
 - Heritage 300m Study Area
 - Heritage 1,000m Study Area
 - Grade I Listed Building
 - Grade II* Listed Building
 - Grade II Listed Building
 - Locally Listed Building
 - ! Non-designated Built Heritage Asset
 - Scheduled Monument
 - Conservation Area
 - Grade II* Registered Park and Garden
 - Grade II Registered Park and Garden
 - Non-designated Built Heritage Asset
- Historic Landscape Type (HLT)**
- HLT 1 - Settlement
 - HLT 2 - Communications
 - HLT 3 - Industry
 - HLT 4 - Mineral Extraction
 - HLT 5 - Horticulture
 - HLT 6 - Recreation
 - HLT 7 - Post-medieval Designed Landscape
 - HLT 8 - Ancient Woodland
 - HLT 9 - Post-medieval Plantation
 - HLT 10 - Unenclosed Heath
 - HLT 11 - Enclosed Meadow Pasture
 - HLT 12 - Pre-18th Century Enclosure
 - HLT 13 - 18th and 19th Century Enclosure
 - HLT 14 - Modern Agriculture
 - HLT 15 - Artificial Water Bodies

Please refer to Chapter 7: Cultural heritage, of the Environmental Statement [TR010060/APP/6.1] for more information about numbered items, see also ES Chapter Figure 7.2



P02	07/12/23	Revision of version control	AD	RM	RM	CF
P01	06/04/23	For DCO application	AD	RM	RM	CF
Rev.	Rev. Date	Purpose of revision	Drawn	Check'd	Rev'd	Appr'd

Development Consent Order Drawing Number: TR010060/APP/6.2
 APFP Regulation: Regulation 5(2)(m)



Client
 REGIONAL DELIVERY PARTNERSHIP
 A12 CHELMSFORD TO A120 WIDENING SCHEME

Drawing Title
 ENVIRONMENTAL STATEMENT
 CULTURAL HERITAGE
 BUILT HERITAGE AND HISTORIC LANDSCAPE
 SHEET 15 OF 19

Drawing Status
 S4 - SUITABLE FOR STAGE APPROVAL

Scale @ A3	1:10000	DO NOT SCALE
Jacobs No.	B36601D1	Rev P02
Client No.	HE551497	

Drawing Number
 HE551497-JAC-EHR-SCHW-SK-GI-0045

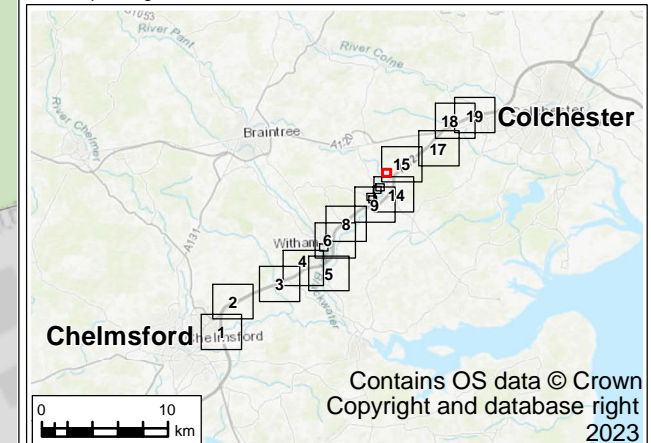
© Copyright 2022 Jacobs U.K. Limited. The concepts and information contained in this document are the property of Jacobs. Use or copying of this document in whole or in part without the written permission of Jacobs constitutes an infringement of copyright. Limitation: This drawing has been prepared on behalf of, and for the exclusive use of Jacobs' Client, and is subject to, and issued in accordance with, the provisions of the contract between Jacobs and the Client. Jacobs accepts no liability or responsibility whatsoever for, or in respect of, any use of, or reliance upon, this drawing by any third party.

FIGURE 7.2



- Legend**
- Order Limits
 - Proposed scheme centreline
 - Heritage 300m Study Area
 - Heritage 1,000m Study Area
 - Grade I Listed Building
 - Grade II* Listed Building
 - Grade II Listed Building
 - Locally Listed Building
 - ! Non-designated Built Heritage Asset
 - Scheduled Monument
 - Conservation Area
 - Grade II* Registered Park and Garden
 - Grade II Registered Park and Garden
 - Non-designated Built Heritage Asset
- Historic Landscape Type (HLT)**
- HLT 1 - Settlement
 - HLT 2 - Communications
 - HLT 3 - Industry
 - HLT 4 - Mineral Extraction
 - HLT 5 - Horticulture
 - HLT 6 - Recreation
 - HLT 7 - Post-medieval Designed Landscape
 - HLT 8 - Ancient Woodland
 - HLT 9 - Post-medieval Plantation
 - HLT 10 - Unenclosed Heath
 - HLT 11 - Enclosed Meadow Pasture
 - HLT 12 - Pre-18th Century Enclosure
 - HLT 13 - 18th and 19th Century Enclosure
 - HLT 14 - Modern Agriculture
 - HLT 15 - Artificial Water Bodies

Please refer to Chapter 7: Cultural heritage, of the Environmental Statement [TR010060/APP/6.1] for more information about numbered items, see also ES Chapter Figure 7.2



P02	07/12/23	Revision of version control	AD	RM	RM	CF
P01	06/04/23	For DCO application	AD	RM	RM	CF
Rev.	Rev. Date	Purpose of revision	Drawn	Check'd	Rev'd	Appr'd

Development Consent Order Drawing Number: TR010060/APP/6.2
 APFP Regulation: Regulation 5(2)(m)



Project
 REGIONAL DELIVERY PARTNERSHIP
 A12 CHELMSFORD TO A120 WIDENING SCHEME

Drawing Title
 ENVIRONMENTAL STATEMENT
 CULTURAL HERITAGE
 BUILT HERITAGE AND HISTORIC LANDSCAPE
 SHEET 16 OF 19

Drawing Status
 S4 – SUITABLE FOR STAGE APPROVAL

Scale @ A3	1:2000	DO NOT SCALE
Jacobs No.	B36601D1	
Client No.	HE551497	Rev P02

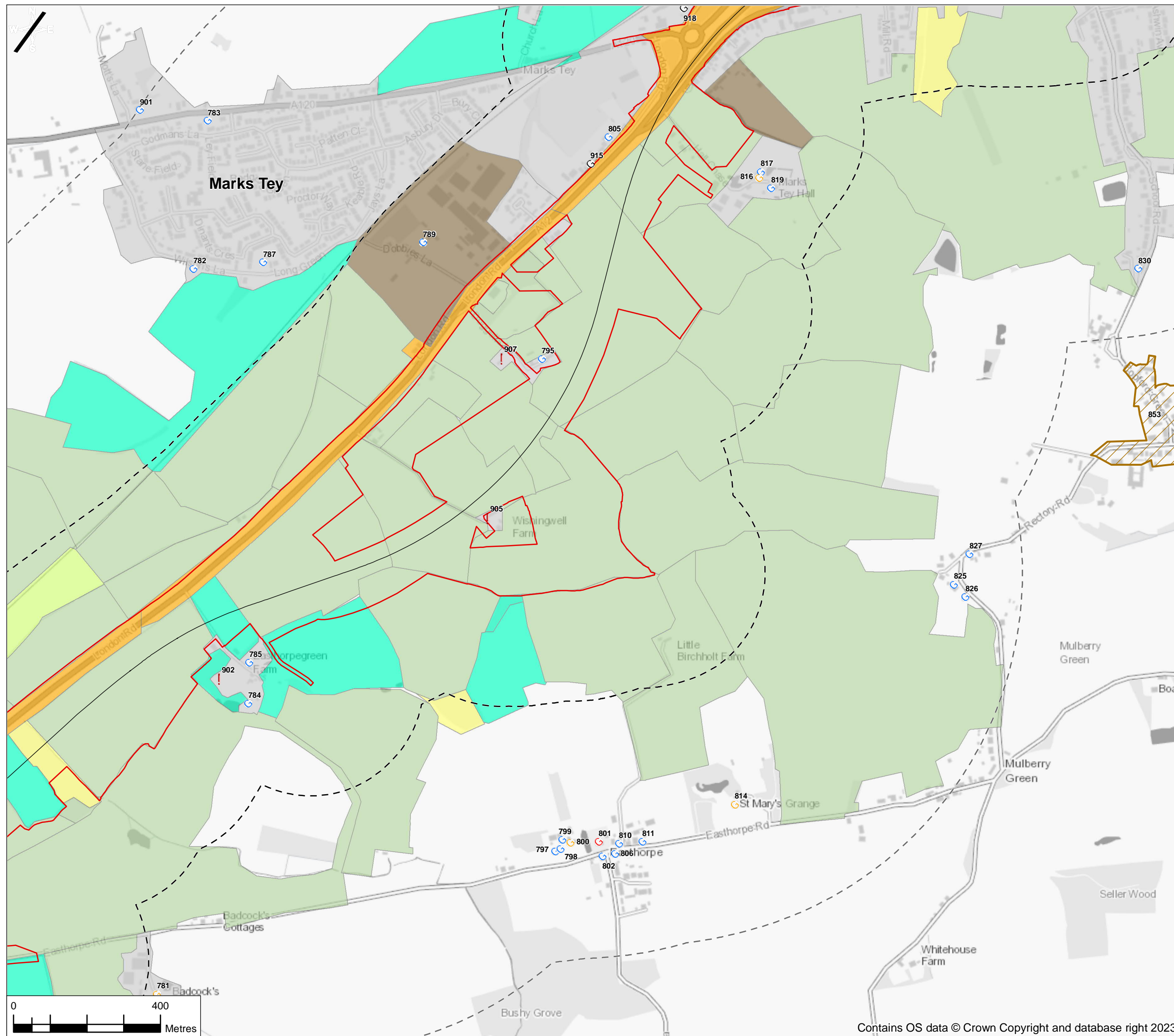
Drawing Number
 HE551497-JAC-EHR-SCHW-SK-GI-0046

© Copyright 2022 Jacobs U.K. Limited. The concepts and information contained in this document are the property of Jacobs. Use or copying of this document in whole or in part without the written permission of Jacobs constitutes an infringement of copyright. Limitation: This drawing has been prepared on behalf of, and for the exclusive use of Jacobs' Client, and is subject to, and issued in accordance with, the provisions of the contract between Jacobs and the Client. Jacobs accepts no liability or responsibility whatsoever for, or in respect of, any use of, or reliance upon, this drawing by any third party.



Contains OS data © Crown Copyright and database right 2023

FIGURE 7.2



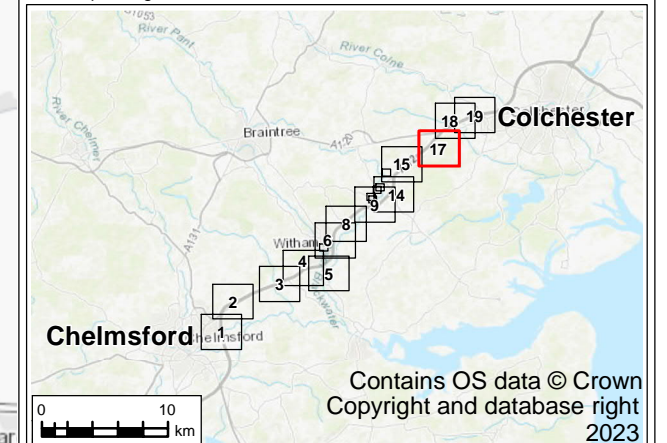
Legend

- Order Limits
- Proposed scheme centreline
- Heritage 300m Study Area
- Heritage 1,000m Study Area
- Grade I Listed Building
- Grade II* Listed Building
- Grade II Listed Building
- Locally Listed Building
- ! Non-designated Built Heritage Asset
- Scheduled Monument
- Conservation Area
- Grade II* Registered Park and Garden
- Grade II Registered Park and Garden
- Non-designated Built Heritage Asset

Historic Landscape Type (HLT)

 HLT 1 - Settlement	 HLT 10 - Unenclosed Heath
 HLT 2 - Communications	 HLT 11 - Enclosed Meadow Pasture
 HLT 3 - Industry	 HLT 12 - Pre-18th Century Enclosure
 HLT 4 - Mineral Extraction	 HLT 13 - 18th and 19th Century Enclosure
 HLT 5 - Horticulture	 HLT 14 - Modern Agriculture
 HLT 6 - Recreation	 HLT 15 - Artificial Water Bodies
 HLT 7 - Post-medieval Designed Landscape	
 HLT 8 - Ancient Woodland	
 HLT 9 - Post-medieval Plantation	

Please refer to Chapter 7: Cultural heritage, of the Environmental Statement [TR010060/APP/6.1] for more information about numbered items, see also ES Chapter Figure 7.2



P02	07/12/23	Revision of version control	AD	RM	RM	CF
P01	06/04/23	For DCO application	AD	RM	RM	CF
Rev.	Rev. Date	Purpose of revision	Drawn	Check'd	Rev'd	Appr'd

Development Consent Order Drawing Number: TR010060/APP/6.2
 APFP Regulation: Regulation 5(2)(m)



Project
 REGIONAL DELIVERY PARTNERSHIP
 A12 CHELMSFORD TO A120 WIDENING SCHEME

Drawing Title
 ENVIRONMENTAL STATEMENT
 CULTURAL HERITAGE
 BUILT HERITAGE AND HISTORIC LANDSCAPE
 SHEET 17 OF 19

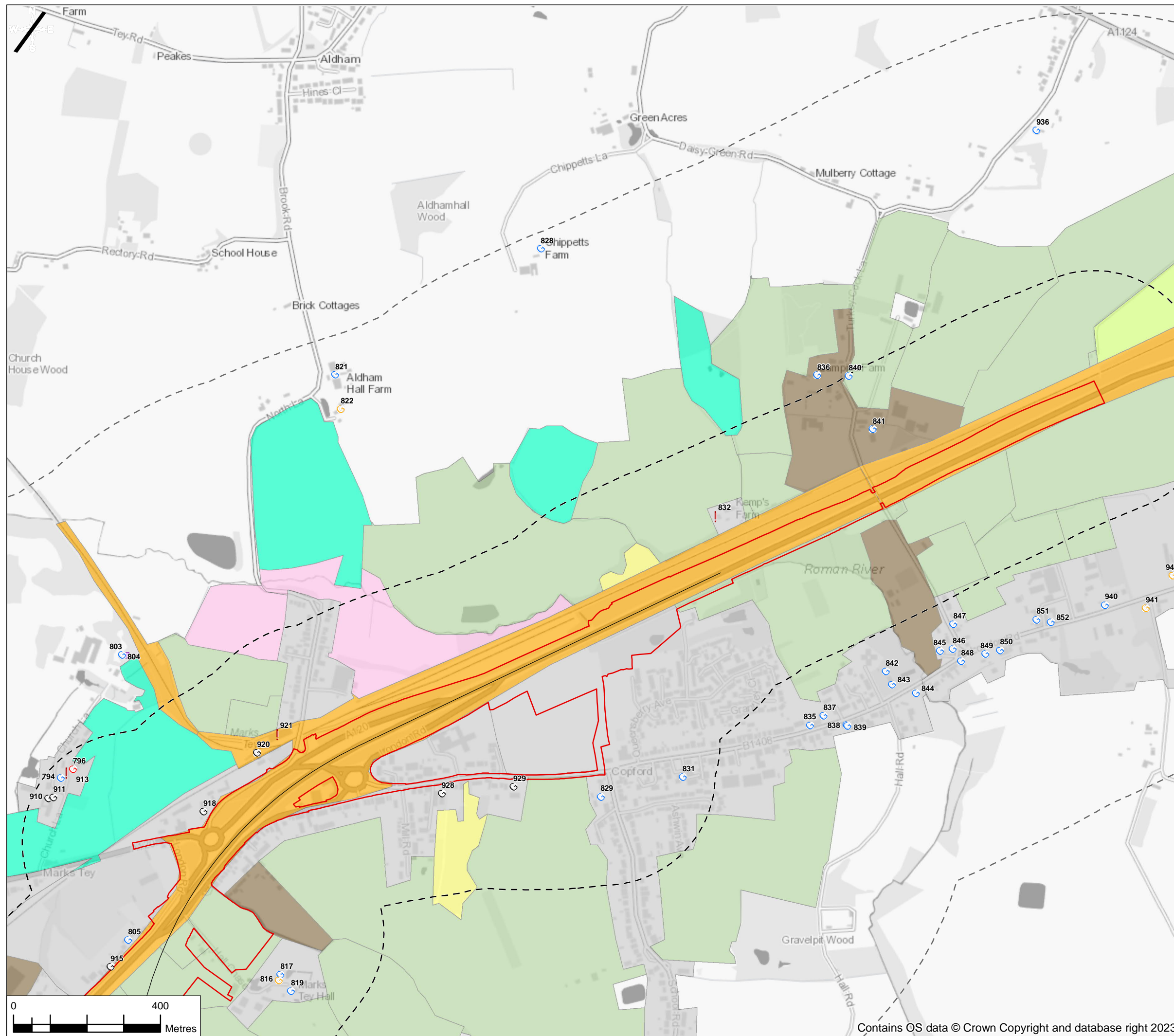
Drawing Status
 S4 - SUITABLE FOR STAGE APPROVAL

Scale @ A3	1:10000	DO NOT SCALE
Jacobs No.	B36601D1	Rev P02
Client No.	HE551497	

Drawing Number
 HE551497-JAC-EHR-SCHW-SK-GI-0047

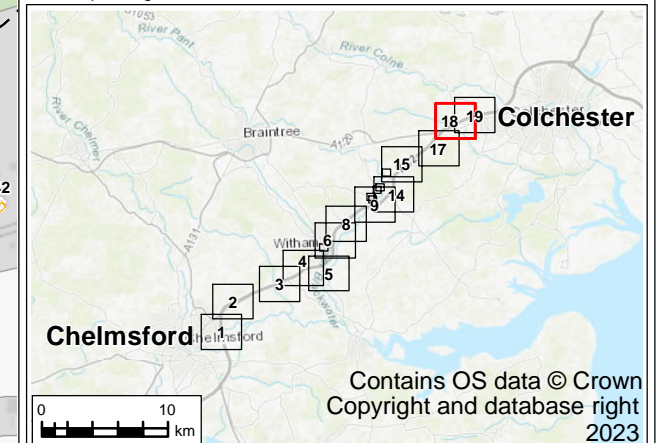
© Copyright 2022 Jacobs U.K. Limited. The concepts and information contained in this document are the property of Jacobs. Use or copying of this document in whole or in part without the written permission of Jacobs constitutes an infringement of copyright. Limitation: This drawing has been prepared on behalf of, and for the exclusive use of Jacobs' Client, and is subject to, and issued in accordance with, the provisions of the contract between Jacobs and the Client. Jacobs accepts no liability or responsibility whatsoever for, or in respect of, any use of, or reliance upon, this drawing by any third party.

FIGURE 7.2



- Legend**
- Order Limits
 - Proposed scheme centreline
 - Heritage 300m Study Area
 - Heritage 1,000m Study Area
 - Grade I Listed Building
 - Grade II* Listed Building
 - Grade II Listed Building
 - Locally Listed Building
 - ! Non-designated Built Heritage Asset
 - Scheduled Monument
 - Conservation Area
 - Grade II* Registered Park and Garden
 - Grade II Registered Park and Garden
 - Non-designated Built Heritage Asset
- Historic Landscape Type (HLT)**
- HLT 1 - Settlement
 - HLT 2 - Communications
 - HLT 3 - Industry
 - HLT 4 - Mineral Extraction
 - HLT 5 - Horticulture
 - HLT 6 - Recreation
 - HLT 7 - Post-medieval Designed Landscape
 - HLT 8 - Ancient Woodland
 - HLT 9 - Post-medieval Plantation
 - HLT 10 - Unenclosed Heath
 - HLT 11 - Enclosed Meadow Pasture
 - HLT 12 - Pre-18th Century Enclosure
 - HLT 13 - 18th and 19th Century Enclosure
 - HLT 14 - Modern Agriculture
 - HLT 15 - Artificial Water Bodies

Please refer to Chapter 7: Cultural heritage, of the Environmental Statement [TR010060/APP/6.1] for more information about numbered items, see also ES Chapter Figure 7.2



P02	07/12/23	Revision of version control	AD	RM	RM	CF
P01	06/04/23	For DCO application	AD	RM	RM	CF
Rev.	Rev. Date	Purpose of revision	Drawn	Check'd	Rev'd	Appr'd

Development Consent Order Drawing Number: TR010060/APP/6.2
 APFP Regulation: Regulation 5(2)(m)



Project
 REGIONAL DELIVERY PARTNERSHIP
 A12 CHELMSFORD TO A120 WIDENING SCHEME

Drawing Title
 ENVIRONMENTAL STATEMENT
 CULTURAL HERITAGE
 BUILT HERITAGE AND HISTORIC LANDSCAPE
 SHEET 18 OF 19

Drawing Status
 S4 - SUITABLE FOR STAGE APPROVAL

Scale @ A3	1:10000	DO NOT SCALE
Jacobs No.	B36601D1	Rev P02
Client No.	HE551497	

Drawing Number
 HE551497-JAC-EHR-SCHW-SK-GI-0048

© Copyright 2022 Jacobs U.K. Limited. The concepts and information contained in this document are the property of Jacobs. Use or copying of this document in whole or in part without the written permission of Jacobs constitutes an infringement of copyright. Limitation: This drawing has been prepared on behalf of, and for the exclusive use of Jacobs' Client, and is subject to, and issued in accordance with, the provisions of the contract between Jacobs and the Client. Jacobs accepts no liability or responsibility whatsoever for, or in respect of, any use of, or reliance upon, this drawing by any third party.

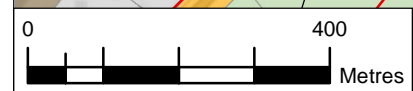
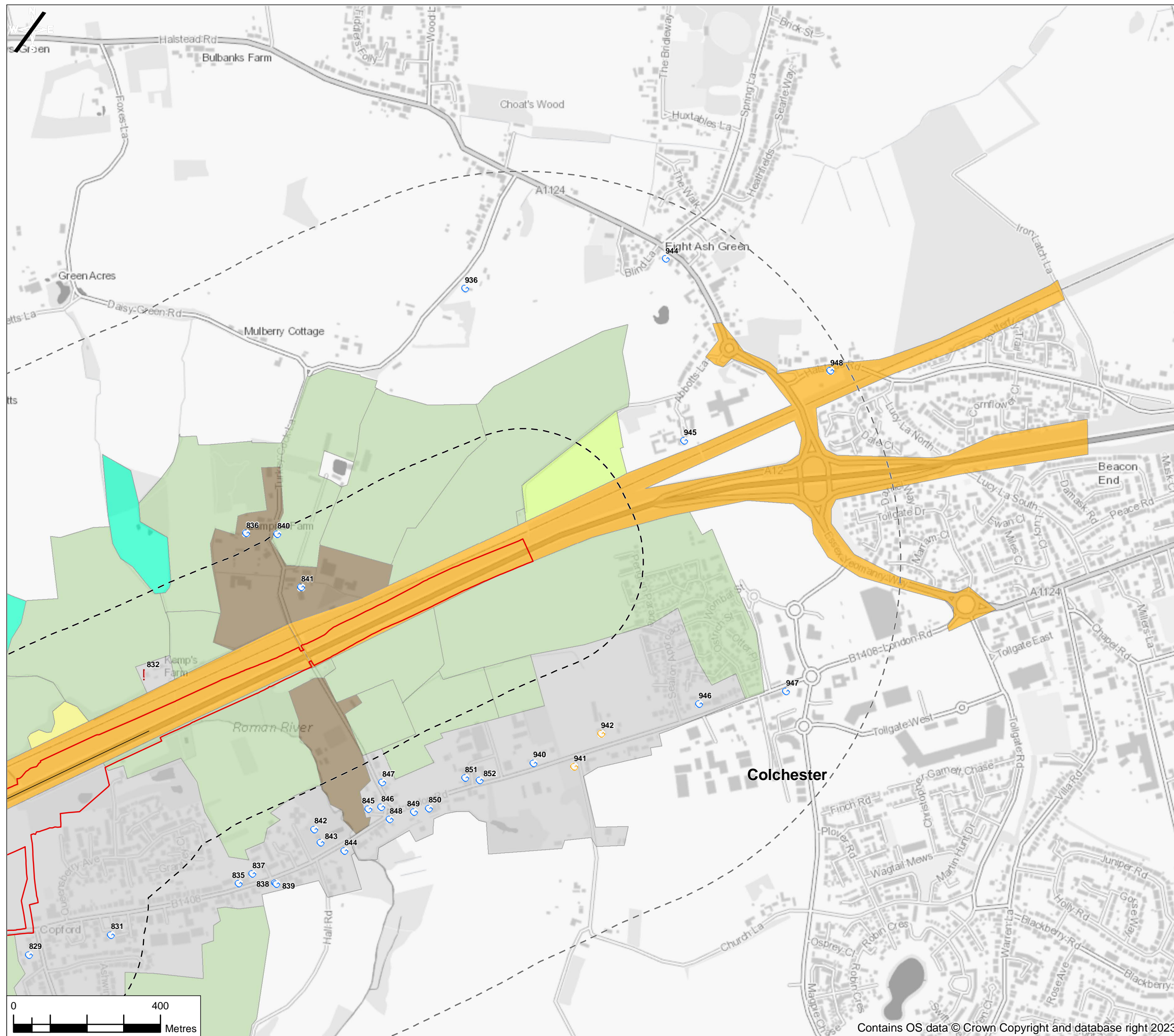


FIGURE 7.2



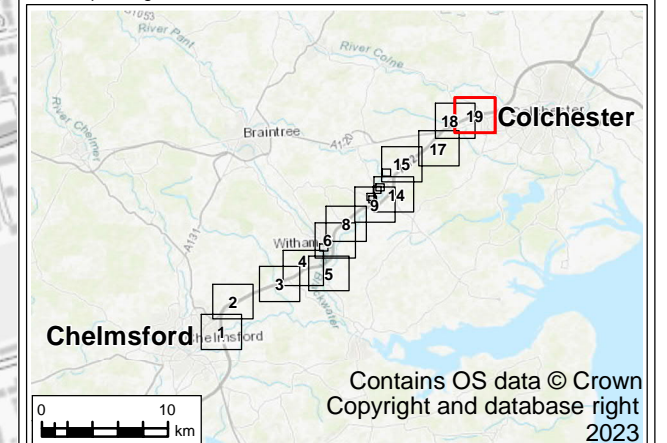
Legend

- Order Limits
- Proposed scheme centreline
- Heritage 300m Study Area
- Heritage 1,000m Study Area
- Grade I Listed Building
- Grade II* Listed Building
- Grade II Listed Building
- Locally Listed Building
- ! Non-designated Built Heritage Asset
- Scheduled Monument
- Conservation Area
- Grade II* Registered Park and Garden
- Grade II Registered Park and Garden
- Non-designated Built Heritage Asset

Historic Landscape Type (HLT)

 HLT 1 - Settlement	 HLT 10 - Unenclosed Heath
 HLT 2 - Communications	 HLT 11 - Enclosed Meadow Pasture
 HLT 3 - Industry	 HLT 12 - Pre-18th Century Enclosure
 HLT 4 - Mineral Extraction	 HLT 13 - 18th and 19th Century Enclosure
 HLT 5 - Horticulture	 HLT 14 - Modern Agriculture
 HLT 6 - Recreation	 HLT 15 - Artificial Water Bodies
 HLT 7 - Post-medieval Designed Landscape	
 HLT 8 - Ancient Woodland	
 HLT 9 - Post-medieval Plantation	

Please refer to Chapter 7: Cultural heritage, of the Environmental Statement [TR010060/APP/6.1] for more information about numbered items, see also ES Chapter Figure 7.2



P02	07/12/23	Revision of version control	AD	RM	RM	CF
P01	06/04/23	For DCO application	AD	RM	RM	CF
Rev.	Rev. Date	Purpose of revision	Drawn	Check'd	Rev'd	Appr'd

Development Consent Order Drawing Number: TR010060/APP/6.2
 APFP Regulation: Regulation 5(2)(m)



Project
 REGIONAL DELIVERY PARTNERSHIP
 A12 CHELMSFORD TO A120 WIDENING SCHEME

Drawing Title
 ENVIRONMENTAL STATEMENT
 CULTURAL HERITAGE
 BUILT HERITAGE AND HISTORIC LANDSCAPE
 SHEET 19 OF 19

Drawing Status
 S4 - SUITABLE FOR STAGE APPROVAL

Scale @ A3	1:10000	DO NOT SCALE
Jacobs No.	B36601D1	
Client No.	HE551497	Rev P02

Drawing Number
 HE551497-JAC-EHR-SCHW-SK-GI-0049

© Copyright 2022 Jacobs U.K. Limited. The concepts and information contained in this document are the property of Jacobs. Use or copying of this document in whole or in part without the written permission of Jacobs constitutes an infringement of copyright. Limitation: This drawing has been prepared on behalf of, and for the exclusive use of Jacobs' Client, and is subject to, and issued in accordance with, the provisions of the contract between Jacobs and the Client. Jacobs accepts no liability or responsibility whatsoever for, or in respect of, any use of, or reliance upon, this drawing by any third party.

